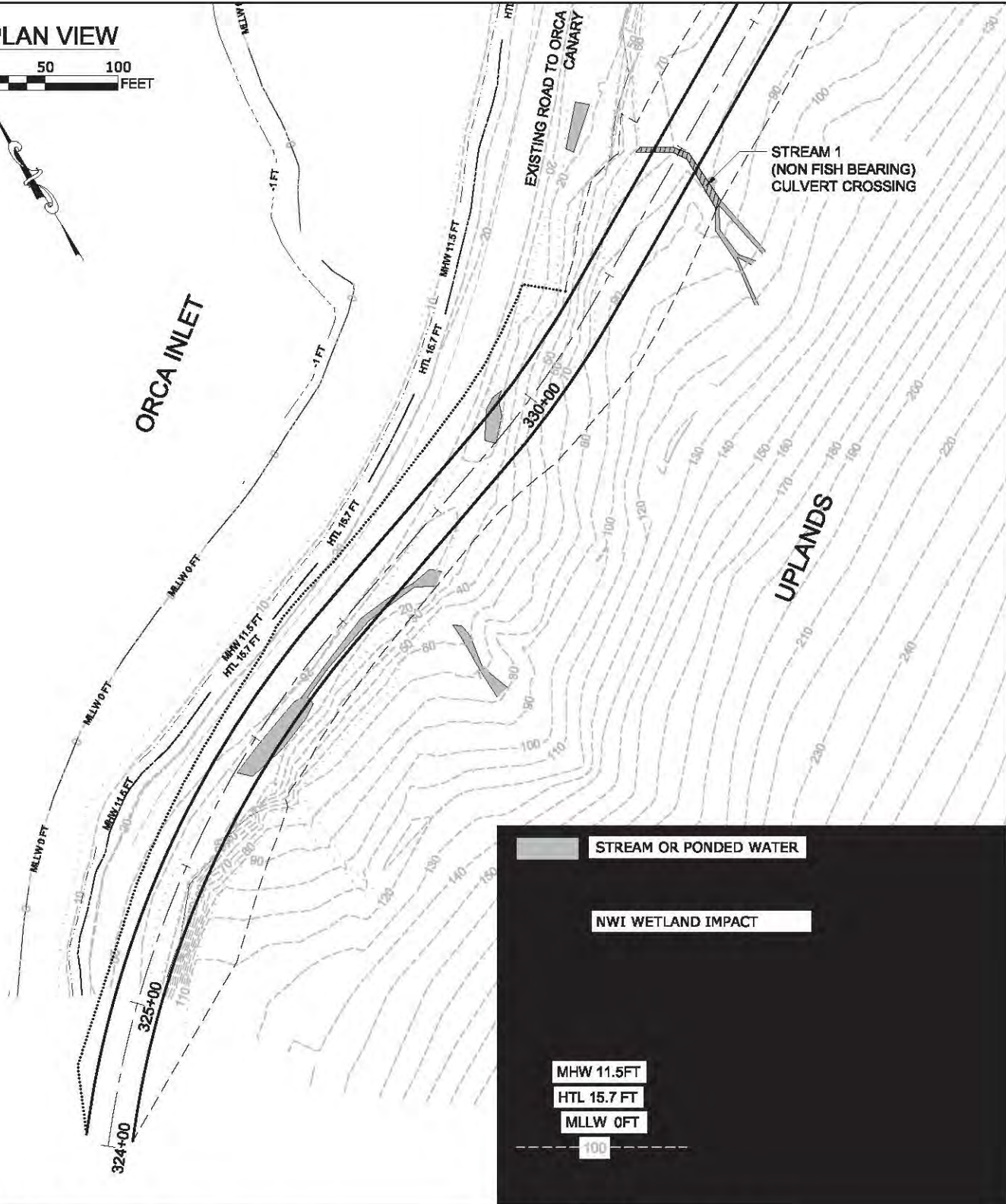



**PLAN VIEW**



**THIS SHEET**

STREAM 1 IMPACT: 245 CY (74.85 LF) (0.01 ACRES)

POA# 1994-1014

Applicant: THE NATIVE VILLAGE OF EYAK

Project: Shepard Point Oil Spill Response Facility

Waterway: ORCA INLET

Proposed Activity: Linear Transportation Project

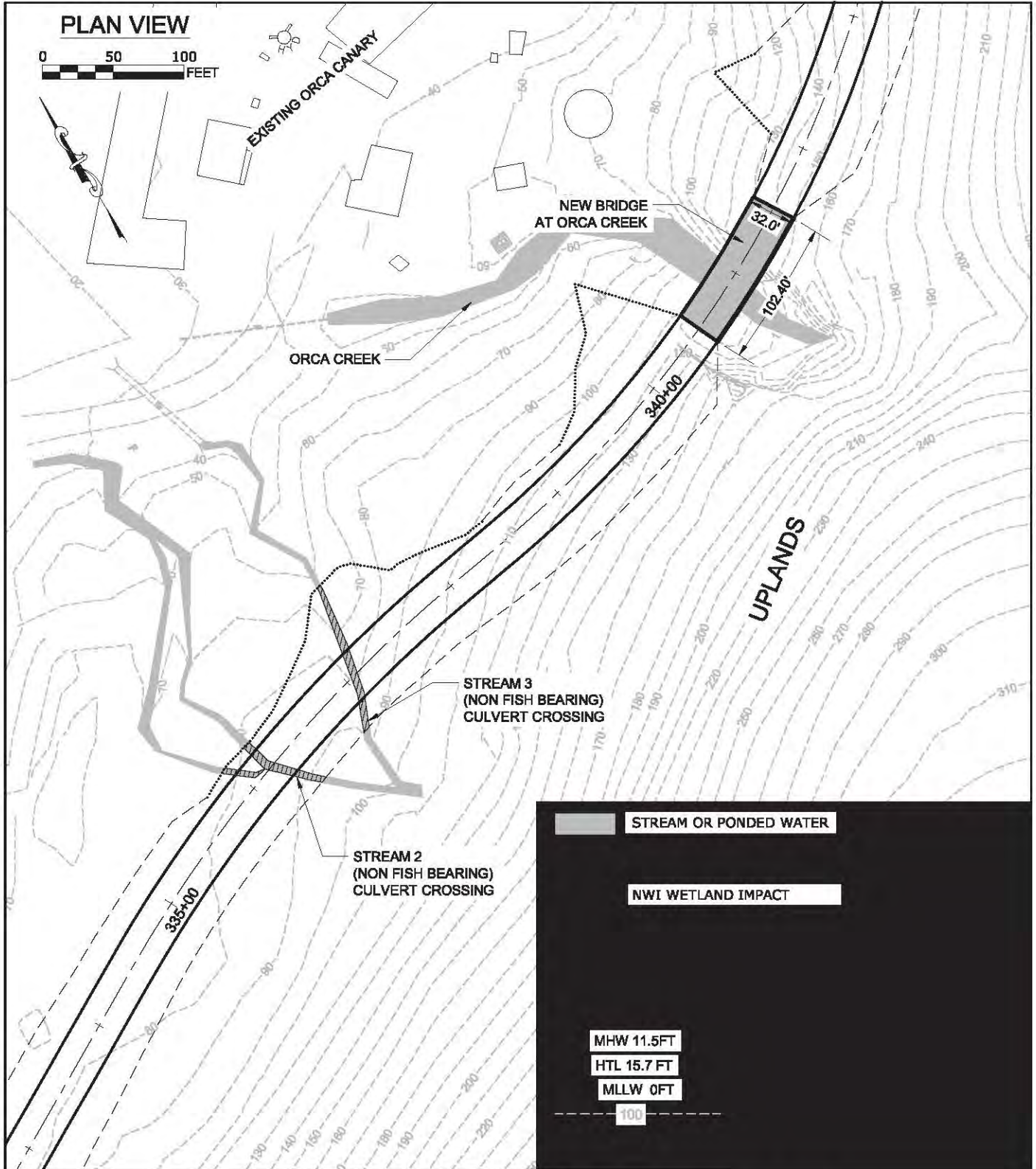
Location: STA 324+00 TO STA 333+00

Sheet 2 of 34

Date: 10/07/2013

**PLAN VIEW**

0 50 100 FEET



**THIS SHEET**

**STREAM 2 IMPACT: 45 CY (100 LF) (0.01 ACRES)**

**STREAM 3 IMPACT: 200 CY (110 LF) (0.01 ACRES)**

**POA# 1994-1014**

**Applicant: THE NATIVE VILLAGE OF EYAK**

**Project: Shepard Point Oil Spill Response Facility**

**Waterway: ORCA INLET**

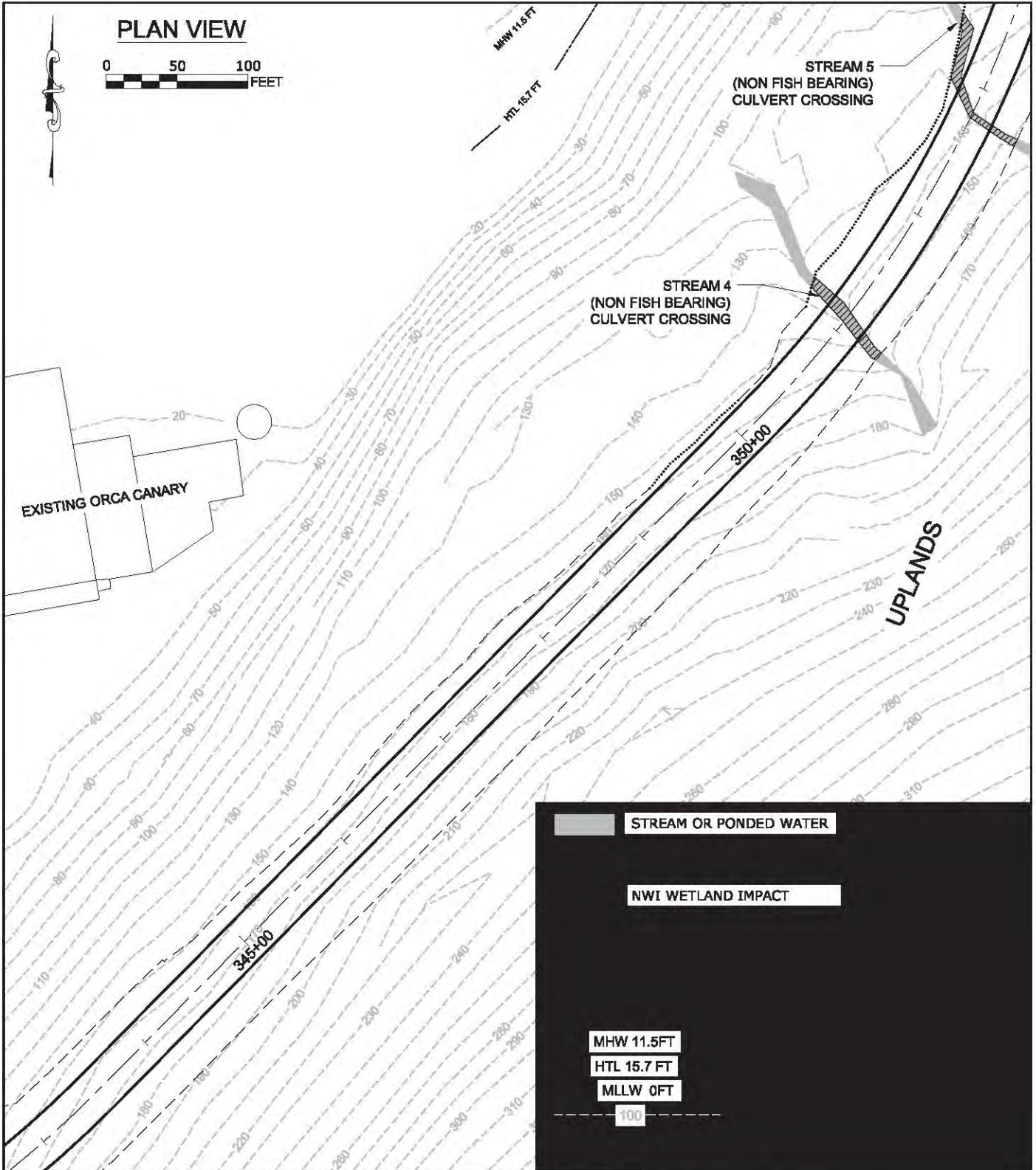

**Proposed Activity: Linear Transportation Project**

**Location: STA 333+00 TO STA 343+00**

**Sheet 3 of 34**

**Date: 10/07/2013**

**PLAN VIEW**



	STREAM OR PONDED WATER
	NWI WETLAND IMPACT
	MHW 11.5 FT
	HTL 15.7 FT
	MLLW 0 FT
	100

**THIS SHEET**

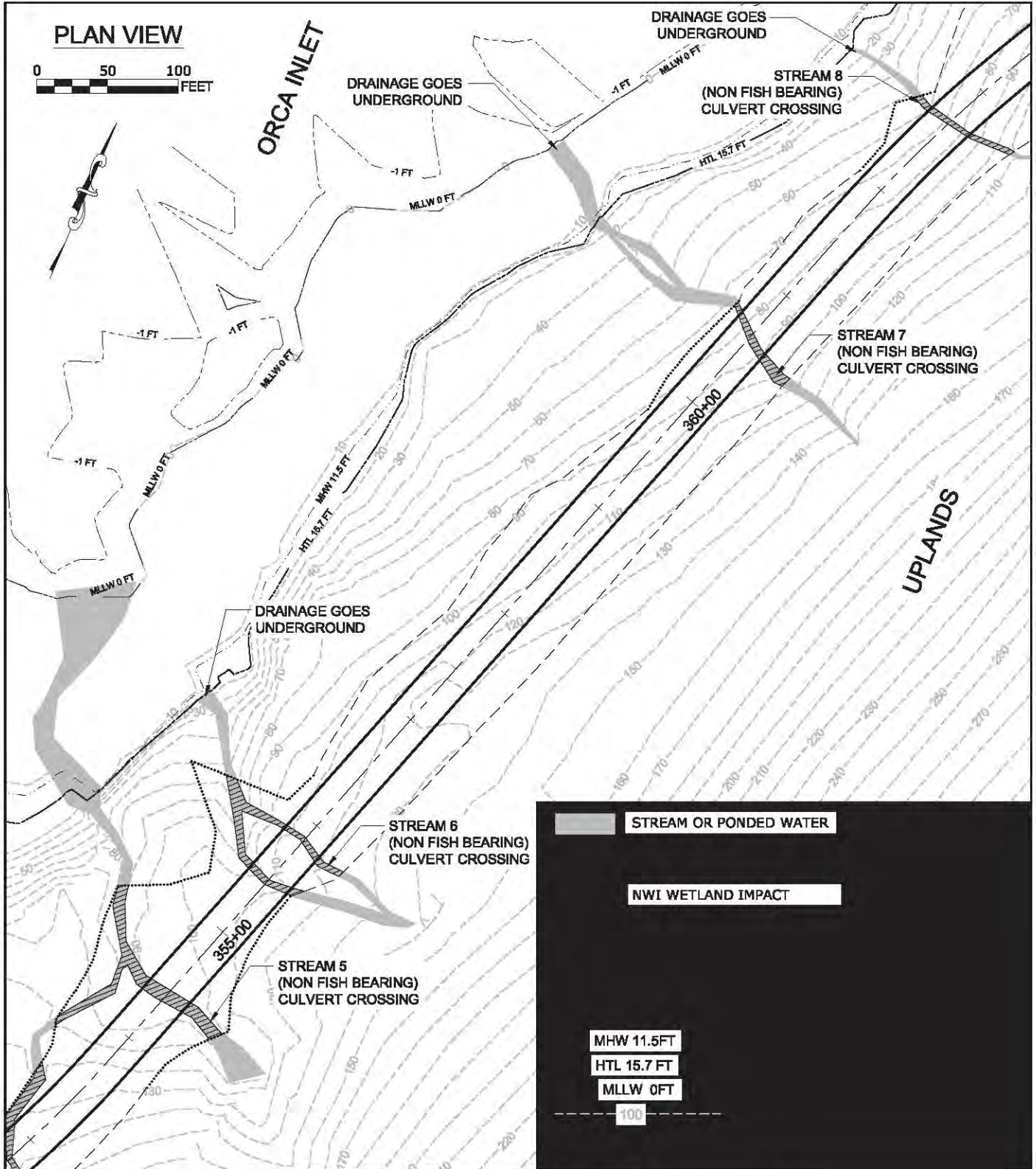

STREAM 4 IMPACT: 120 CY (70 LF) (0.01 ACRES)

STREAM 5 IMPACT: 1100 CY (320 LF) (0.05 ACRES)  
(SHEETS 4 & 5)

POA# 1994-1014

Applicant: THE NATIVE VILLAGE OF EYAK  
 Project: Shepard Point Oil Spill Response Facility  
 Waterway: ORCA INLET  
 Proposed Activity: Linear Transportation Project  
 Location: STA 343+00 TO STA 353+00  
 Sheet 4 of 34      Date: 10/07/2013

**PLAN VIEW**



	STREAM OR PONDED WATER
	NWI WETLAND IMPACT
	MHW 11.5 FT
	HTL 15.7 FT
	MLLW 0 FT
	100

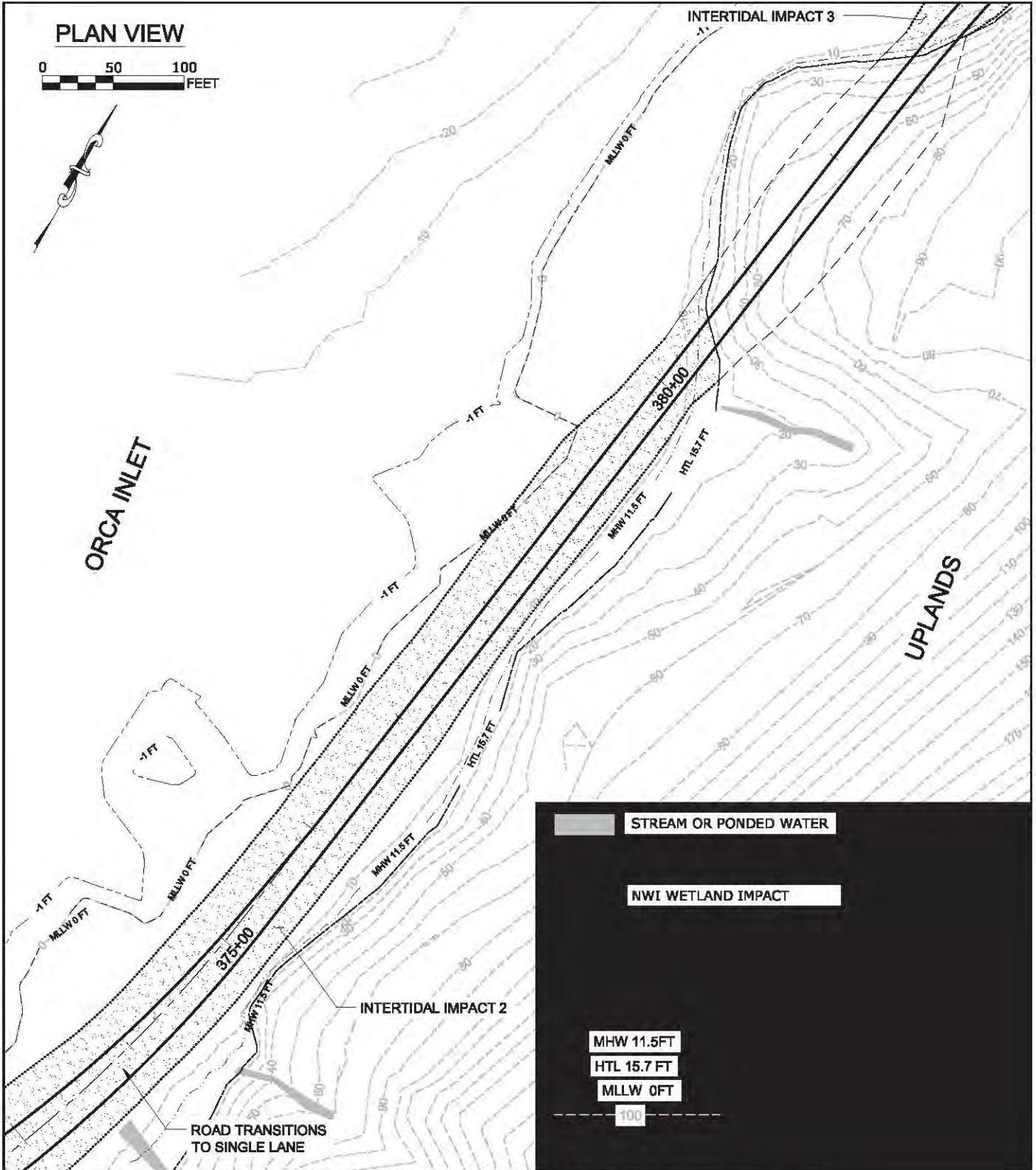
**THIS SHEET**

STREAM 6 IMPACT: 425 CY (195 LF) (0.02 ACRES)  
 STREAM 7 IMPACT: 165 CY (70 LF) (0.01 ACRES)  
 STREAM 8 IMPACT: 150 CY (80 LF) (0.01 ACRES)

POA# 1994-1014  
 Applicant: THE NATIVE VILLAGE OF EYAK  
 Project: Shepard Point Oil Spill Response Facility  
 Waterway: ORCA INLET  
 Proposed Activity: Linear Transportation Project  
 Location: STA 353+00 TO STA 363+00  
 Sheet 5 of 34      Date: 10/07/2013



**PLAN VIEW**



	STREAM OR PONDED WATER
	NWI WETLAND IMPACT
	MHW 11.5 FT
	HTL 15.7 FT
	MLLW 0 FT
	100

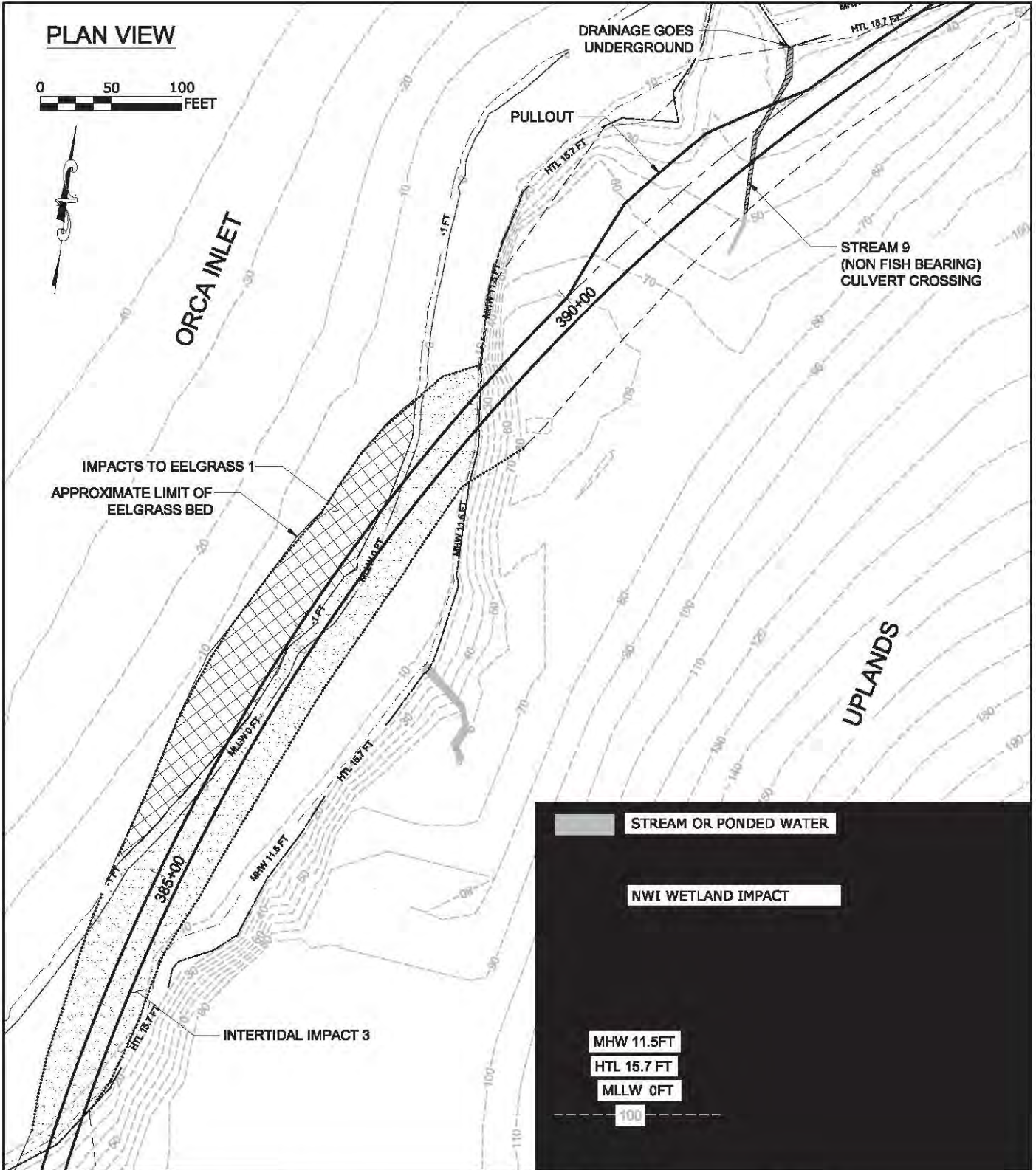

**THIS SHEET**

INTERTIDAL IMPACT 3: 9,980 CY (0.62 ACRES)  
(SHEETS 7 & 8)

POA# 1994-1014

Applicant: THE NATIVE VILLAGE OF EYAK  
Project: Shepard Point Oil Spill Response Facility  
Waterway: ORCA INLET  
Proposed Activity: Linear Transportation Project  
Location: STA 373+00 TO STA 383+00  
Sheet 7 of 34      Date: 10/07/2013

**PLAN VIEW**



	STREAM OR PONDED WATER
	NWI WETLAND IMPACT
	MHW 11.5 FT
	HTL 15.7 FT
	MLLW 0 FT
	100

**THIS SHEET**

IMPACTS TO EELGRASS 1: 4,650 CY (0.29 ACRES)

STREAM 9 IMPACT: 150 CY (125 LF) (0.01 ACRES)

POA# 1994-1014

Applicant: THE NATIVE VILLAGE OF EYAK

Project: Shepard Point Oil Spill Response Facility

Waterway: ORCA INLET

Proposed Activity: Linear Transportation Project

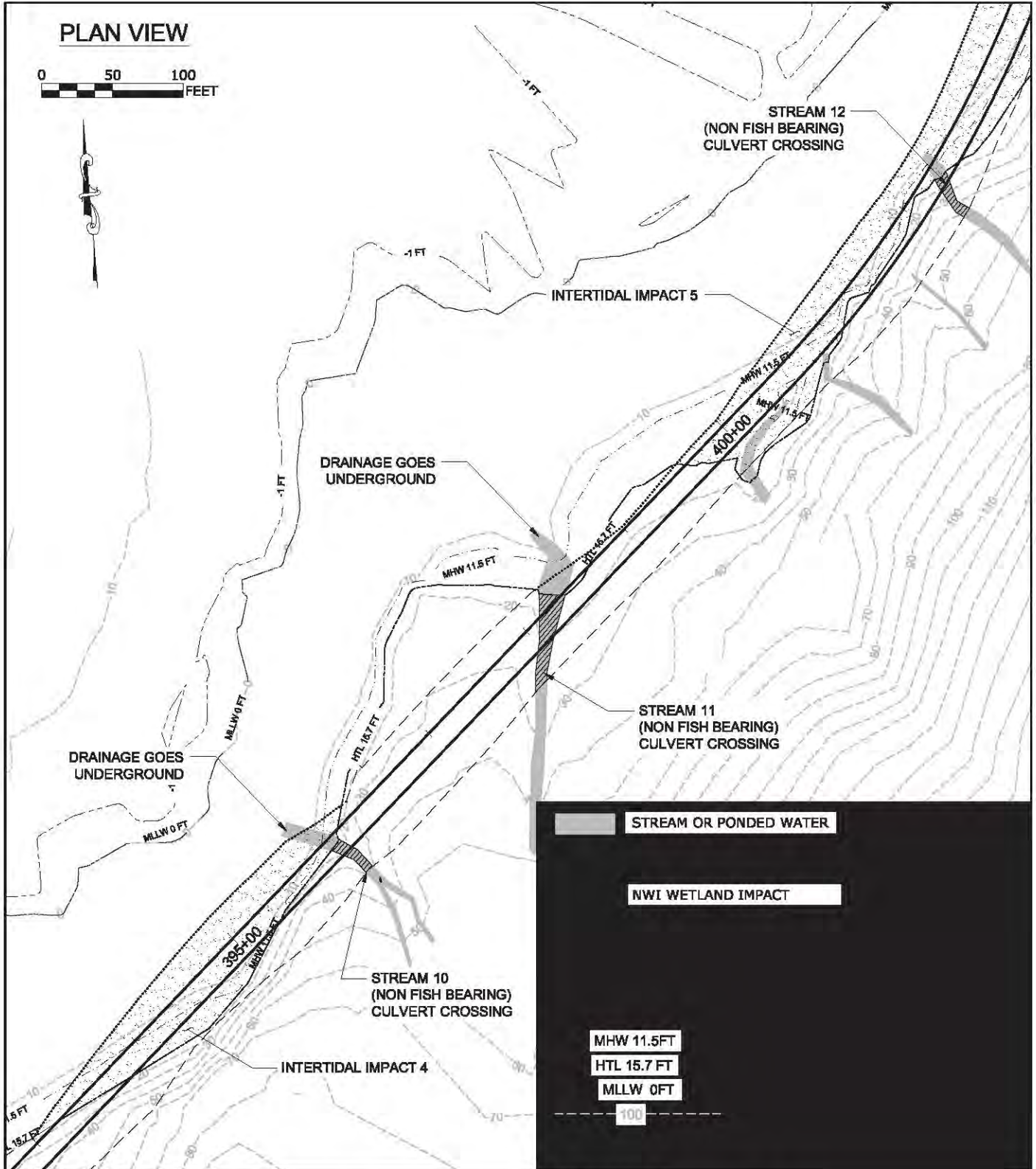
Location: STA 383+00 TO STA 393+00

Sheet 8 of 34

Date: 10/07/2013



**PLAN VIEW**



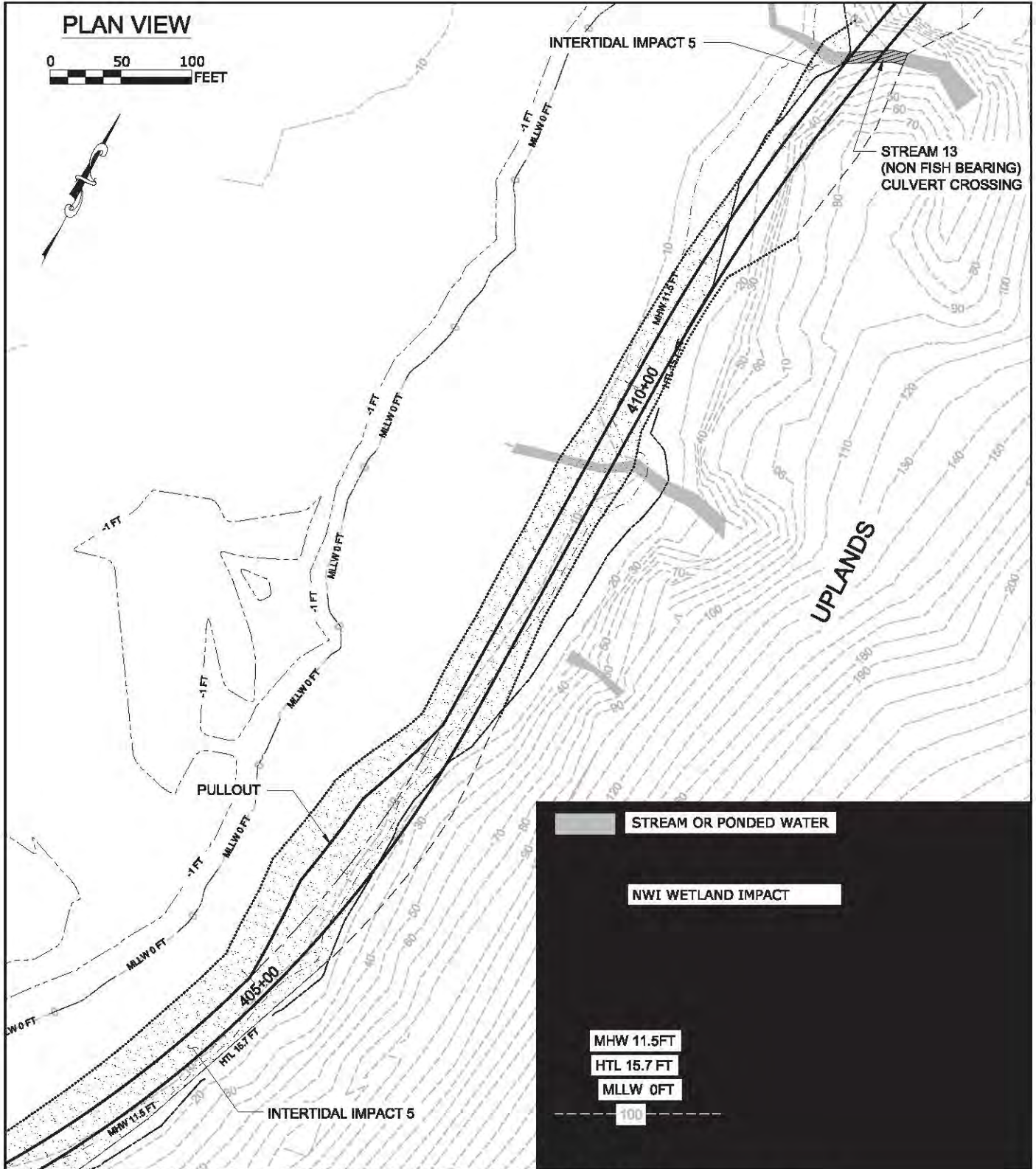
	STREAM OR PONDED WATER
	NWI WETLAND IMPACT
	MHW 11.5 FT
	HTL 15.7 FT
	MLLW 0 FT
	100

THIS SHEET  
 INTERTIDAL IMPACT 4: 1,650 CY (0.24 ACRES)  
 INTERTIDAL IMPACT 5: 109,100 CY (1.18 ACRES)  
 (SHEETS 9 & 10)

STREAM 10 IMPACT: 45 CY (30 LF) (0.01 ACRES)  
 STREAM 11 IMPACT: 70 CY (65 LF) (0.02 ACRES)  
 STREAM 12 IMPACT: 80 CY (35 LF) (0.01 ACRES)

POA# 1994-1014  
 Applicant: THE NATIVE VILLAGE OF EYAK  
 Project: Shepard Point Oil Spill Response Facility  
 Waterway: ORCA INLET  
 Proposed Activity: Linear Transportation Project  
 Location: STA 393+00 TO STA 403+00  
 Sheet 9 of 34 Date: 10/07/2013

**PLAN VIEW**



	STREAM OR PONDED WATER
	NWI WETLAND IMPACT
	MHW 11.5 FT
	HTL 15.7 FT
	MLLW 0 FT
	100

**THIS SHEET**

STREAM 13 IMPACT: 90 CY (45 LF) (0.01 ACRES)

POA# 1994-1014

Applicant: THE NATIVE VILLAGE OF EYAK

Project: Shepard Point Oil Spill Response Facility

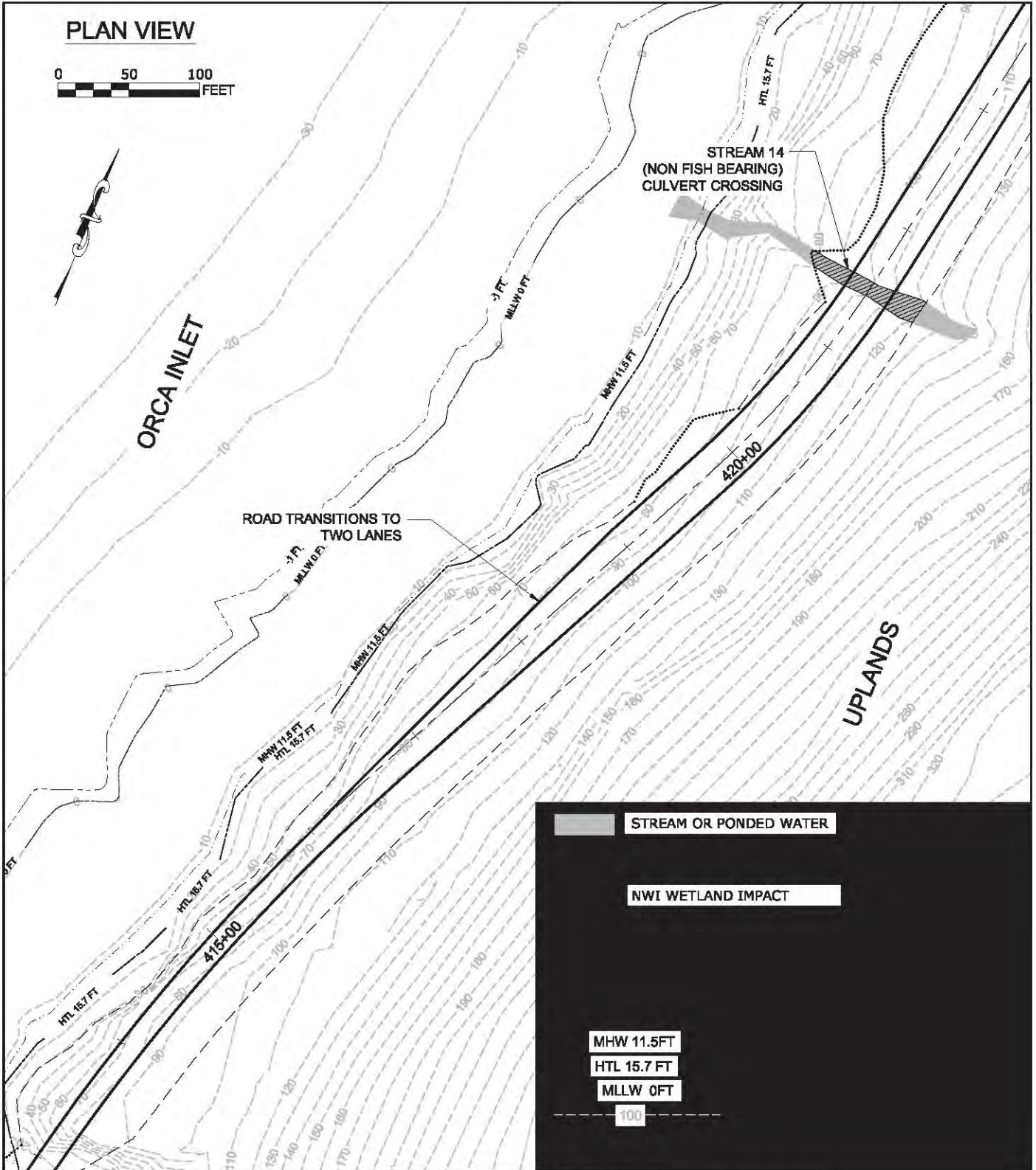
Waterway: ORCA INLET

Proposed Activity: Linear Transportation Project

Location: STA 403+00 TO STA 413+00

Sheet 10 of 34 Date: 10/07/2013

**PLAN VIEW**



	STREAM OR PONDED WATER
	NWI WETLAND IMPACT
	MHW 11.5 FT
	HTL 15.7 FT
	MLLW 0 FT
	100

**THIS SHEET**

STREAM 14 IMPACT: 275 CY (90 LF) (0.02 ACRES)

POA# 1994-1014

Applicant: THE NATIVE VILLAGE OF EYAK

Project: Shepard Point Oil Spill Response Facility

Waterway: ORCA INLET


Proposed Activity: Linear Transportation Project

Location: STA 413+00 TO STA 423+00

Sheet 11 of 34

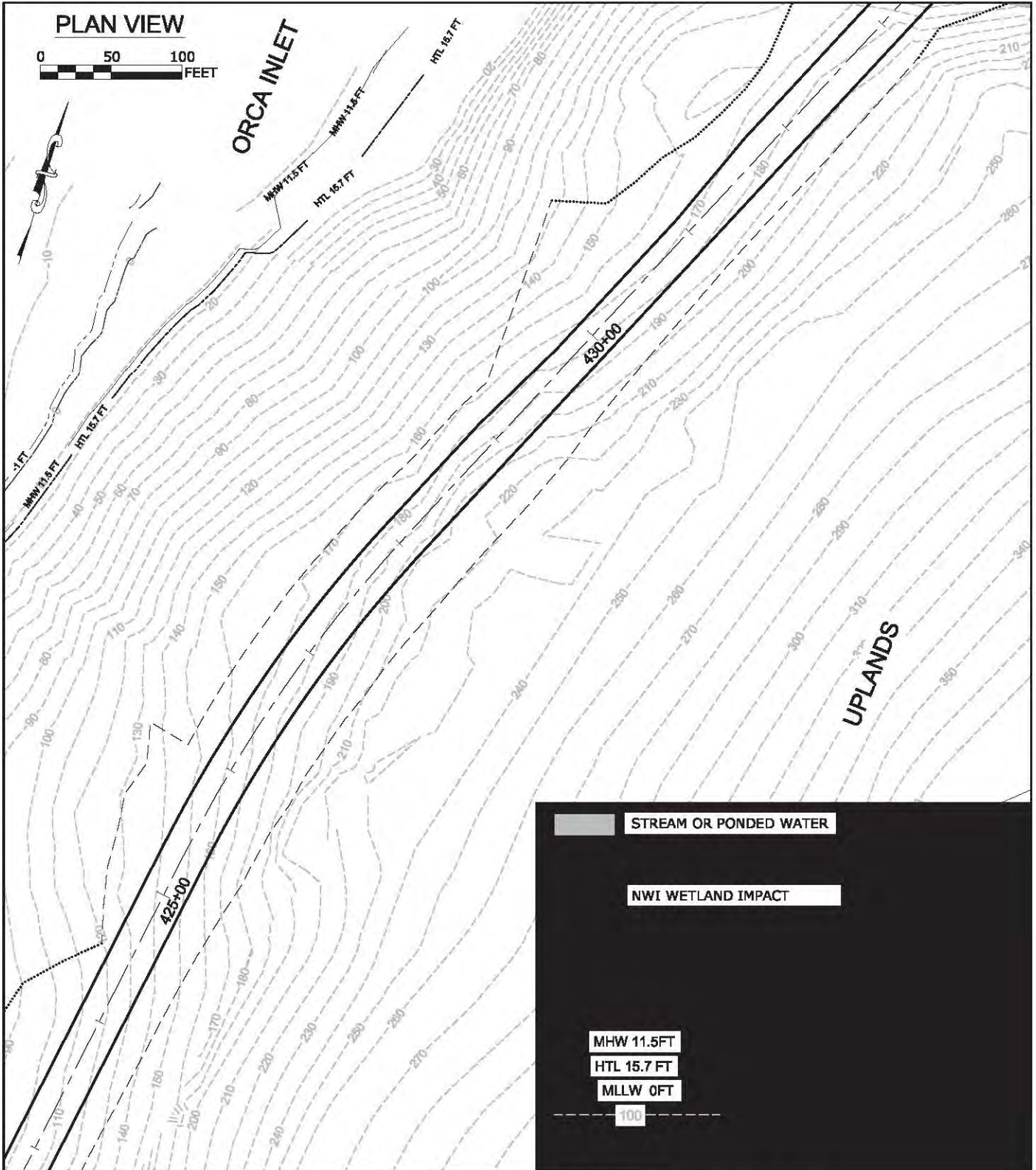
Date: 10/07/2013

**PLAN VIEW**



**ORCA INLET**

**UPLANDS**



STREAM OR PONDED WATER

NWI WETLAND IMPACT

MHW 11.5 FT

HTL 15.7 FT

MLLW 0 FT

100

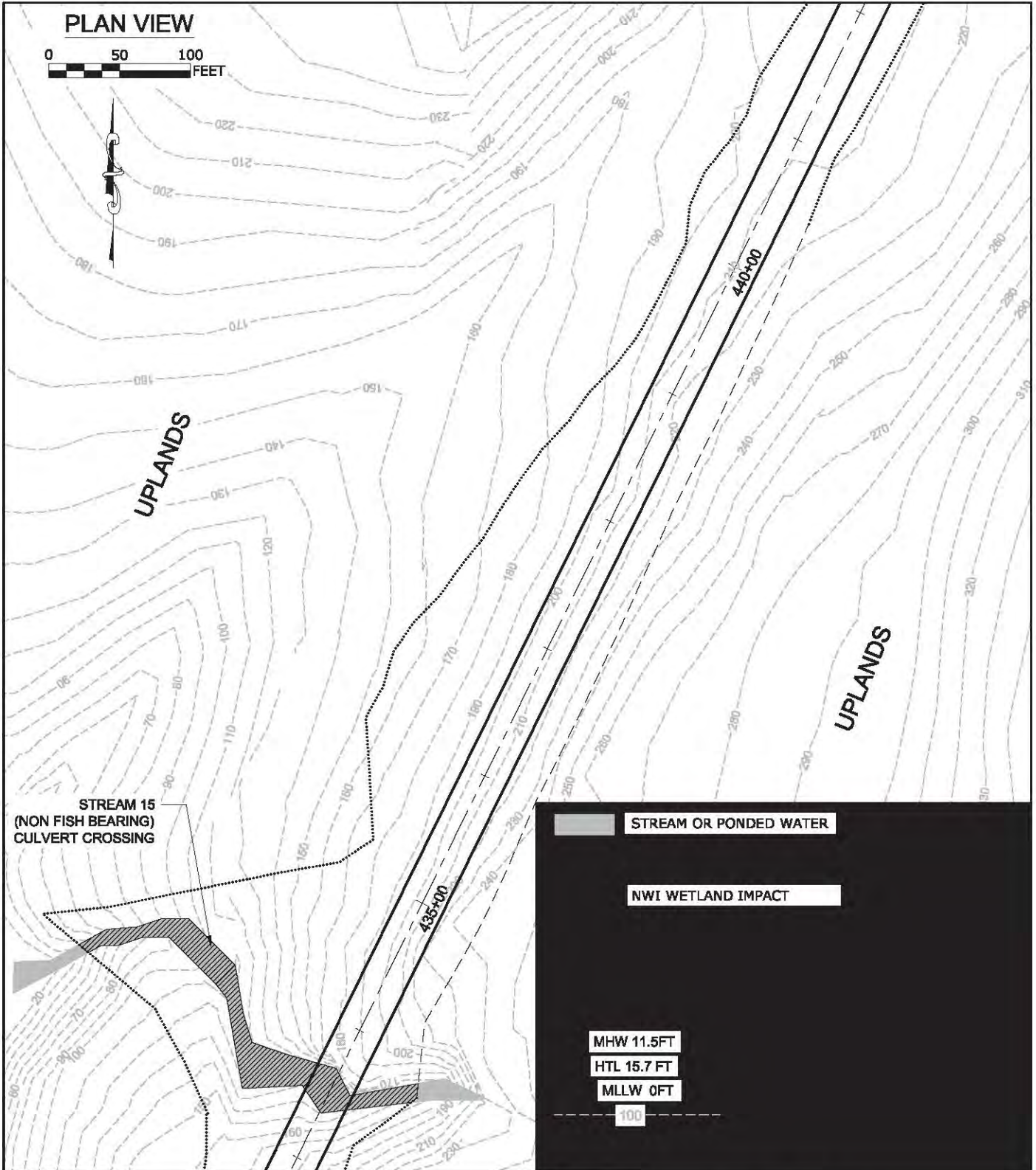
**THIS SHEET**

**NO IMPACTS**

POA# 1994-1014  
Applicant: THE NATIVE VILLAGE OF EYAK  
Project: Shepard Point Oil Spill Response Facility  
Waterway: ORCA INLET  
Proposed Activity: Linear Transportation Project  
Location: STA 423+00 TO STA 433+00  
Sheet 12 of 34      Date: 10/07/2013

**PLAN VIEW**

0 50 100  
FEET



**STREAM 15  
(NON FISH BEARING)  
CULVERT CROSSING**

STREAM OR PONDED WATER

NWI WETLAND IMPACT

MHW 11.5FT

HTL 15.7 FT

MLLW 0FT

100

**THIS SHEET**

**STREAM 15 IMPACT: 5,825 CY (310 LF) (0.11 ACRES)**

**POA# 1994-1014**

**Applicant: THE NATIVE VILLAGE OF EYAK**

**Project: Shepard Point Oil Spill Response Facility**

**Waterway: ORCA INLET**

**Proposed Activity: Linear Transportation Project**

**Location: STA 433+00 TO STA 442+00**

**Sheet 13 of 34**

**Date: 10/07/2013**

**PLAN VIEW**



NATIONAL WETLAND  
INVENTORY COMPLEX

STREAM 16  
(NON FISH BEARING)  
CULVERT CROSSING

UPLANDS

450+00

IMPACTS TO  
NWI WETLAND 1

NATIONAL WETLAND  
INVENTORY COMPLEX 1

UPLANDS

445+00

STREAM OR PONDED WATER

NWI WETLAND IMPACT

MHW 11.5FT

HTL 15.7 FT

MLLW 0FT

100

**THIS SHEET**

NWI WETLAND 1 IMPACT: 105 CY (0.13 ACRES)

STREAM 16 IMPACT: 1,200 CY (360 LF) (0.05 ACRES)  
(SHEETS 14 & 15)

POA# 1994-1014

Applicant: THE NATIVE VILLAGE OF EYAK

Project: Shepard Point Oil Spill Response Facility

Waterway: ORCA INLET

Proposed Activity: Linear Transportation Project

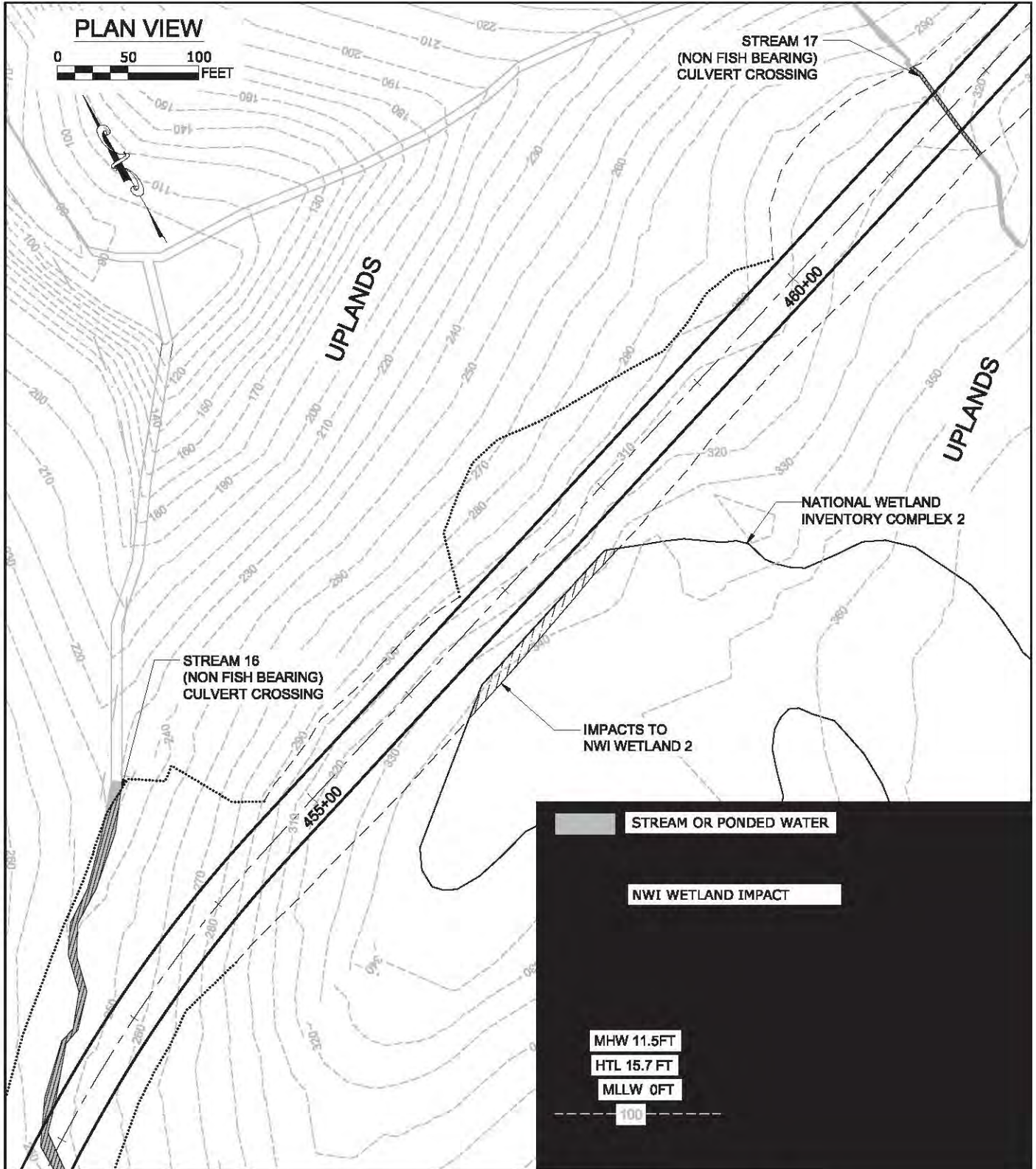
Location: STA 442+00 TO STA 452+00

Sheet 14 of 34

Date: 10/07/2013

**PLAN VIEW**

0 50 100  
FEET



**THIS SHEET**

NWI WETLAND 2 IMPACT: 640 CY (0.03 ACRES)

STREAM 17 IMPACT: 55 CY (80 LF) (0.004 ACRES)

POA# 1994-1014

Applicant: THE NATIVE VILLAGE OF EYAK

Project: Shepard Point Oil Spill Response Facility

Waterway: ORCA INLET

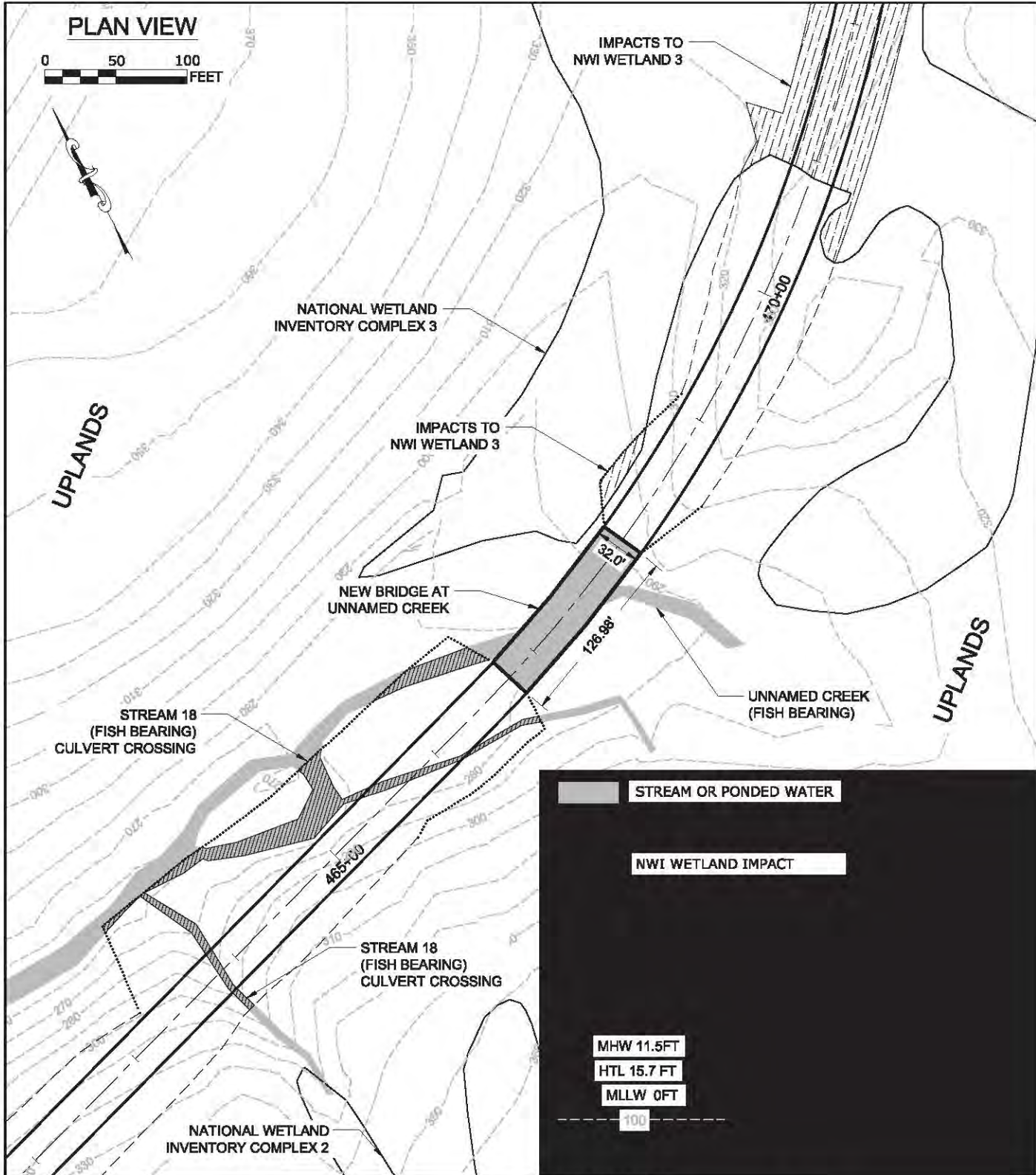

Proposed Activity: Linear Transportation Project

Location: STA 452+00 TO STA 462+00

Sheet 15 of 34

Date: 10/07/2013

**PLAN VIEW**



**LEGEND**

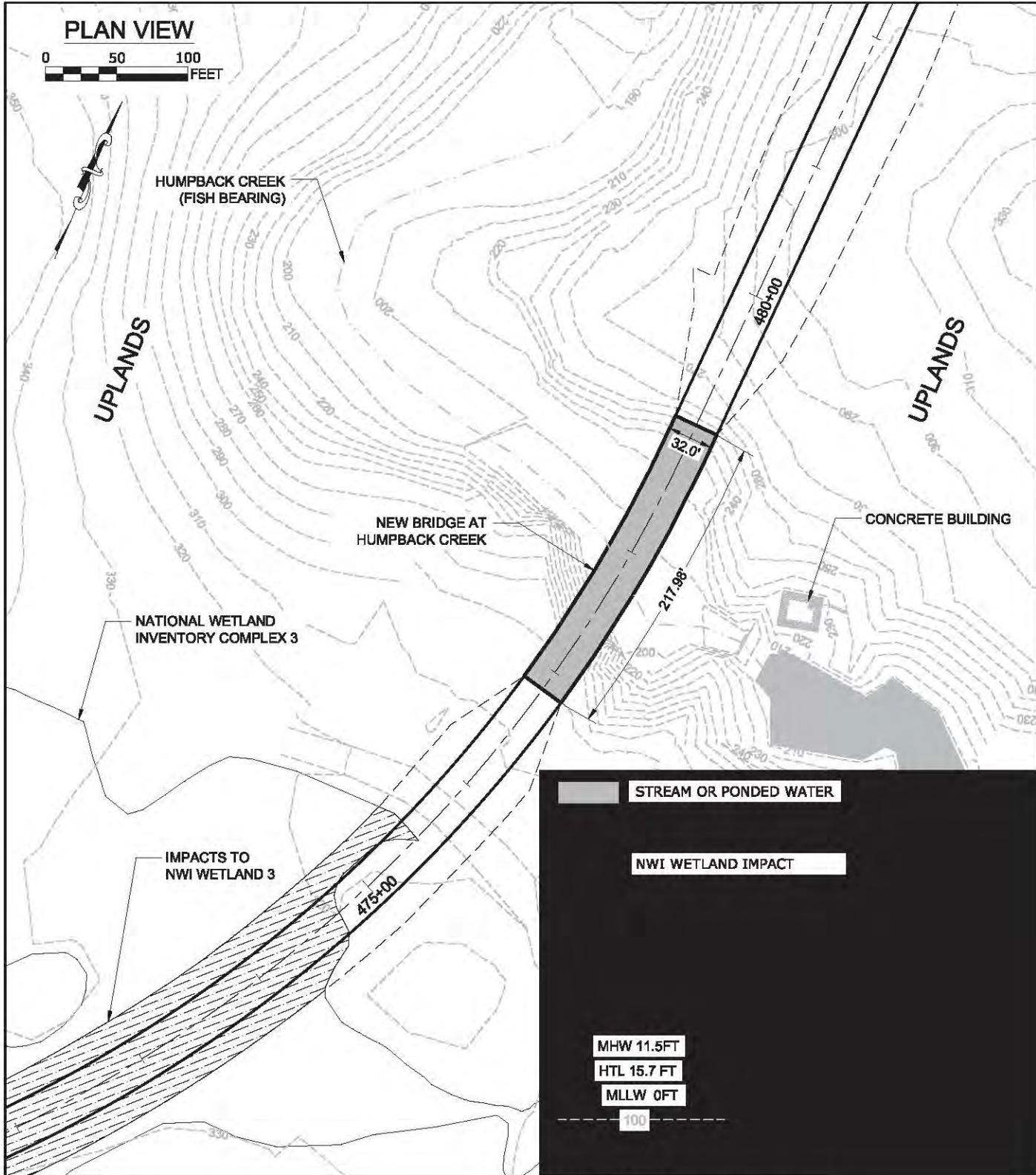
- STREAM OR PONDED WATER
- NWI WETLAND IMPACT
- MHW 11.5FT
- HTL 15.7 FT
- MLLW 0FT
- 100

**THIS SHEET**  
 STREAM 18/UNNAMED CREEK IMPACT: 2,250 CY (590 LF) (0.09 ACRES)  
 NWI WETLAND 3 IMPACT: 6,600 CY (0.67 ACRES)  
 (SHEETS 16 & 17)

POA# 1994-1014  
 Applicant: THE NATIVE VILLAGE OF EYAK  
 Project: Shepard Point Oil Spill Response Facility  
 Waterway: ORCA INLET  
 Proposed Activity: Linear Transportation Project  
 Location: STA 462+00 TO STA 472+00  
 Sheet 16 of 34      Date: 10/07/2013



**PLAN VIEW**



HUMPBACK CREEK  
(FISH BEARING)

UPLANDS

UPLANDS

NEW BRIDGE AT  
HUMPBACK CREEK

CONCRETE BUILDING

NATIONAL WETLAND  
INVENTORY COMPLEX 3

IMPACTS TO  
NWI WETLAND 3

STREAM OR PONDED WATER

NWI WETLAND IMPACT

MHW 11.5FT

HTL 15.7 FT

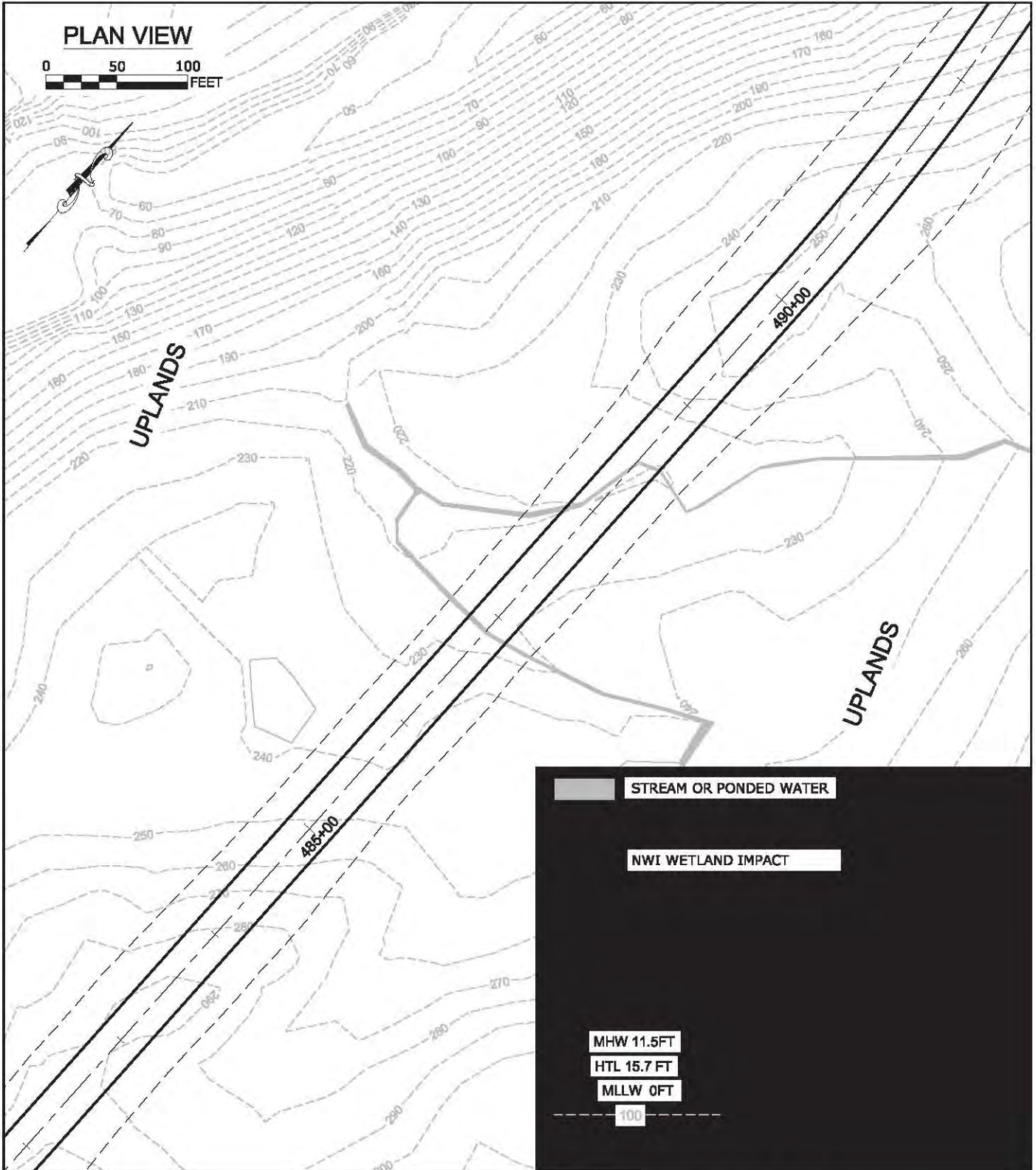
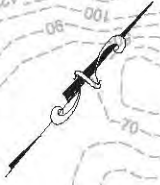

MLLW 0FT

100

THIS SHEET  
NO IMPACTS

POA# 1994-1014  
 Applicant: THE NATIVE VILLAGE OF EYAK  
 Project: Shepard Point Oil Spill Response Facility  
 Waterway: ORCA INLET  
 Proposed Activity: Linear Transportation Project  
 Location: STA 472+00 TO STA 482+00  
 Sheet 17 of 34      Date: 10/07/2013

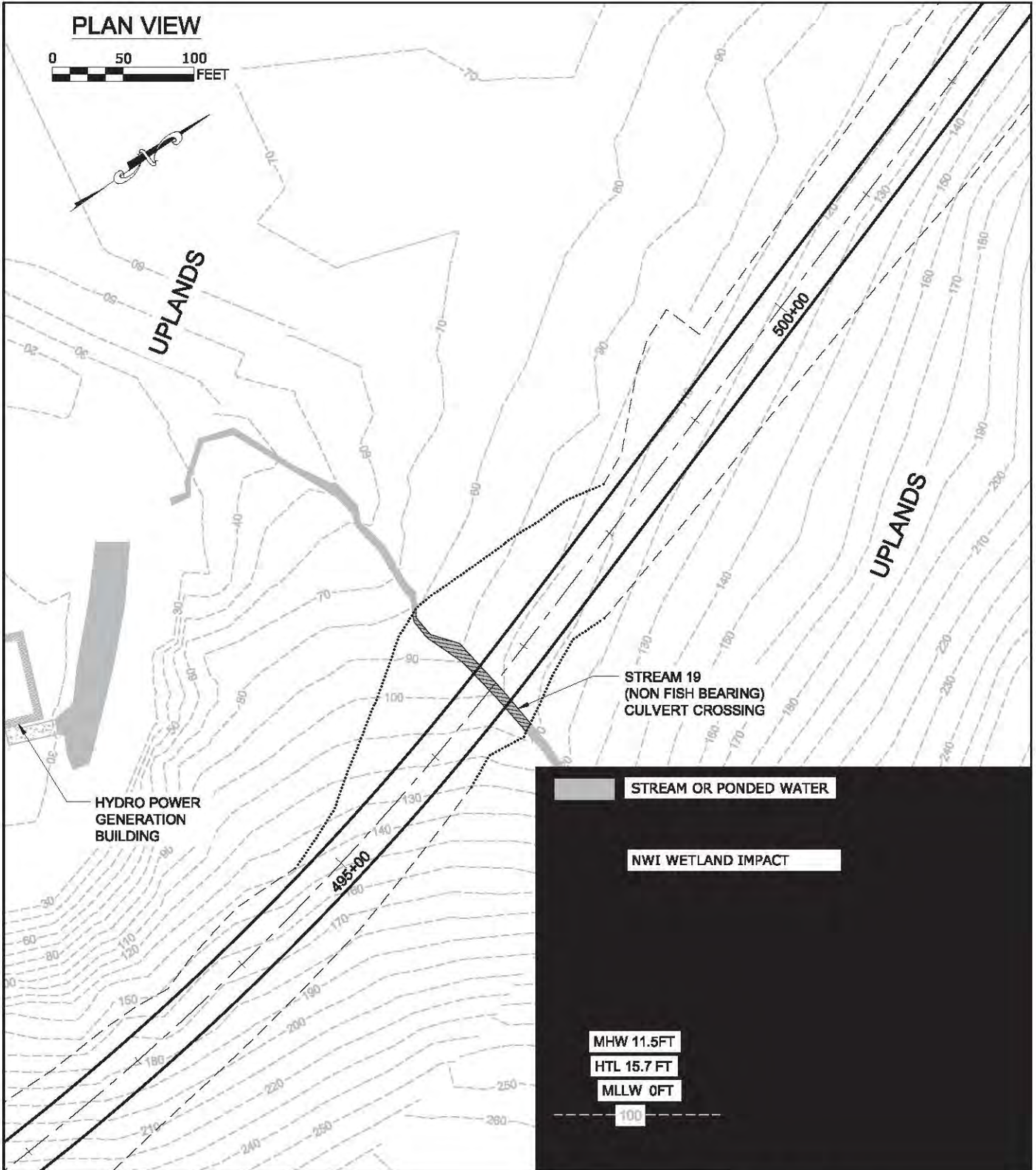

**PLAN VIEW**



**THIS SHEET  
NO IMPACTS**

POA# 1994-1014  
Applicant: THE NATIVE VILLAGE OF EYAK  
Project: Shepard Point Oil Spill Response Facility  
Waterway: ORCA INLET  
Proposed Activity: Linear Transportation Project  
Location: STA 482+00 TO STA 492+00  
Sheet 18 of 34      Date: 10/07/2013

**PLAN VIEW**



HYDRO POWER GENERATION BUILDING

STREAM 19 (NON FISH BEARING) CULVERT CROSSING

STREAM OR PONDED WATER

NWI WETLAND IMPACT

MHW 11.5FT

HTL 15.7 FT

MLLW 0FT

100

**THIS SHEET**

STREAM 19 IMPACT: 500 CY (120 LF) (0.02 ACRES)

POA# 1994-1014

Applicant: THE NATIVE VILLAGE OF EYAK

Project: Shepard Point Oil Spill Response Facility

Waterway: ORCA INLET

Proposed Activity: Linear Transportation Project

Location: STA 492+00 TO STA 502+00

Sheet 19 of 34


Date: 10/07/2013

**PLAN VIEW**



**ORCA INLET**

ROAD TRANSITIONS  
TO SINGLE LANE



STREAM OR PONDED WATER

NWI WETLAND IMPACT

MHW 11.5 FT

HTL 15.7 FT


MLLW 0 FT

100

**THIS SHEET**  
**NO IMPACTS**

POA# 1994-1014  
Applicant: THE NATIVE VILLAGE OF EYAK  
Project: Shepard Point Oil Spill Response Facility  
Waterway: ORCA INLET  
Proposed Activity: Linear Transportation Project  
Location: STA 502+00 TO STA 512+00  
Sheet 20 of 34      Date: 10/07/2013

**PLAN VIEW**



**ORCA INLET**

IMPACTS TO EELGRASS 2

APPROXIMATE LIMIT OF EELGRASS BED

IMPACTS TO EELGRASS 2

INTERTIDAL IMPACT 6

**UPLANDS**

STREAM OR PONDED WATER

NWI WETLAND IMPACT

MHW 11.5 FT

HTL 15.7 FT

MLLW 0 FT

100

**THIS SHEET**

INTERTIDAL IMPACT 6: 59,400 CY (2.98 ACRES)  
(SHEETS 21, 22, & 23)

IMPACTS TO EELGRASS 2: 3,375 CY (0.32 ACRES)  
(SHEETS 21 & 22)

POA# 1994-1014

Applicant: THE NATIVE VILLAGE OF EYAK

Project: Shepard Point Oil Spill Response Facility

Waterway: ORCA INLET


Proposed Activity: Linear Transportation Project

Location: STA 512+00 TO STA 522+00

Sheet 21 of 34

Date: 10/07/2013

**PLAN VIEW**



**ORCA INLET**

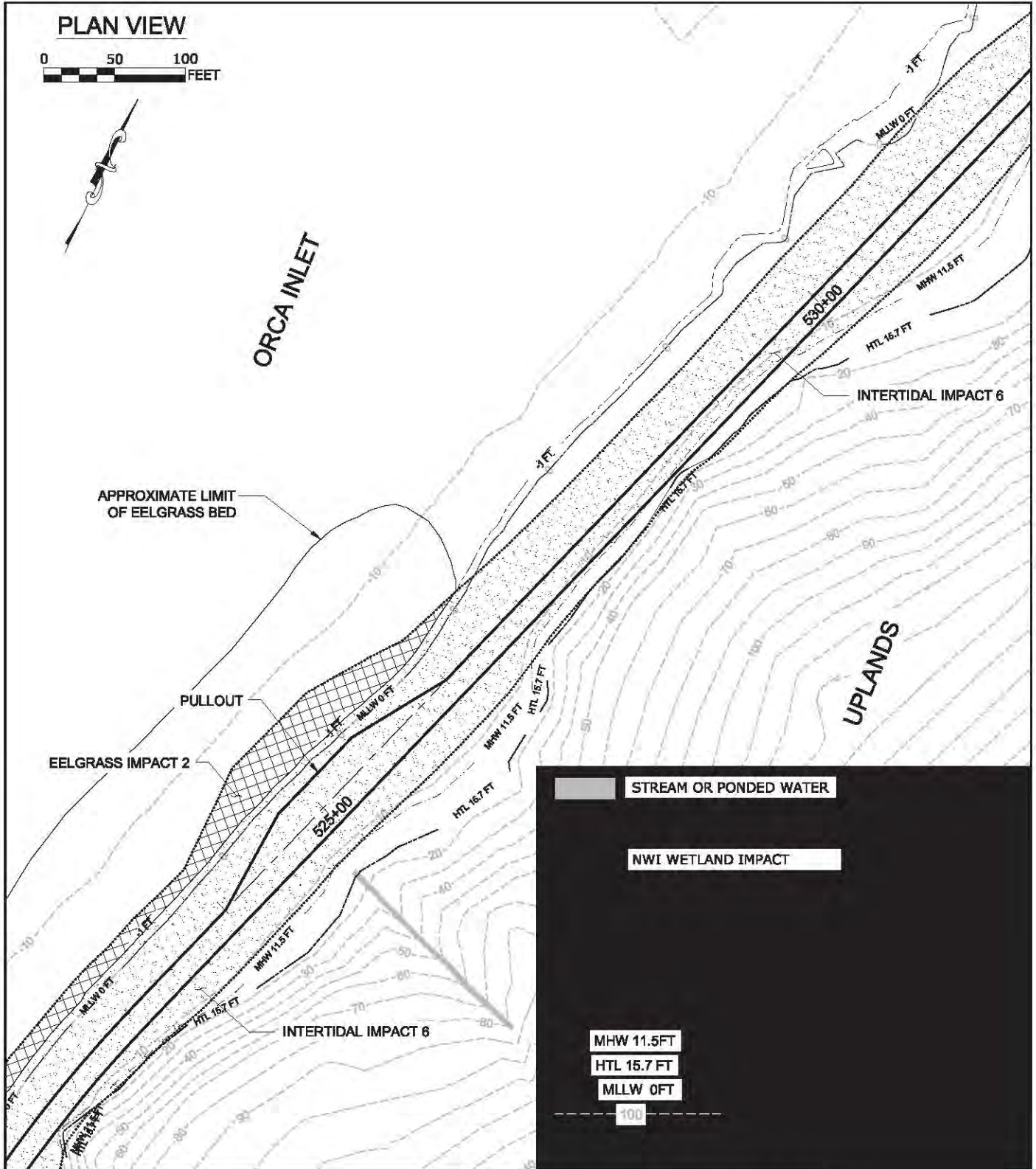
APPROXIMATE LIMIT OF EELGRASS BED

PULLOUT

EELGRASS IMPACT 2

**UPLANDS**

INTERTIDAL IMPACT 6



STREAM OR PONDED WATER

NWI WETLAND IMPACT

MHW 11.5 FT

HTL 15.7 FT



MLLW 0 FT

100

**THIS SHEET**  
NO IMPACTS

POA# 1994-1014  
 Applicant: THE NATIVE VILLAGE OF EYAK  
 Project: Shepard Point Oil Spill Response Facility  
 Waterway: ORCA INLET  
 Proposed Activity: Linear Transportation Project  
 Location: STA 522+00 TO STA 532+00  
 Sheet 22 of 34      Date: 10/07/2013

**PLAN VIEW**



STREAM OR PONDED WATER

NWI WETLAND IMPACT

MHW 11.5 FT

HTL 15.7 FT

MLLW 0 FT

100

THIS SHEET  
NO IMPACTS

POA# 1994-1014  
 Applicant: THE NATIVE VILLAGE OF EYAK  
 Project: Shepard Point Oil Spill Response Facility  
 Waterway: ORCA INLET  
 Proposed Activity: Linear Transportation Project  
 Location: STA 532+00 TO STA 542+00  
 Sheet 23 of 34      Date: 10/07/2013

**PLAN VIEW**



ORCA INLET

APPROXIMATE LIMIT OF EELGRASS BED

IMPACTS TO EELGRASS 3

SUBTIDAL IMPACT 1 (NON EELGRASS)

UPLANDS

STREAM OR PONDED WATER

NWI WETLAND IMPACT

MHW 11.5 FT

HTL 15.7 FT

MLLW 0 FT

100

INTERTIDAL IMPACT 7

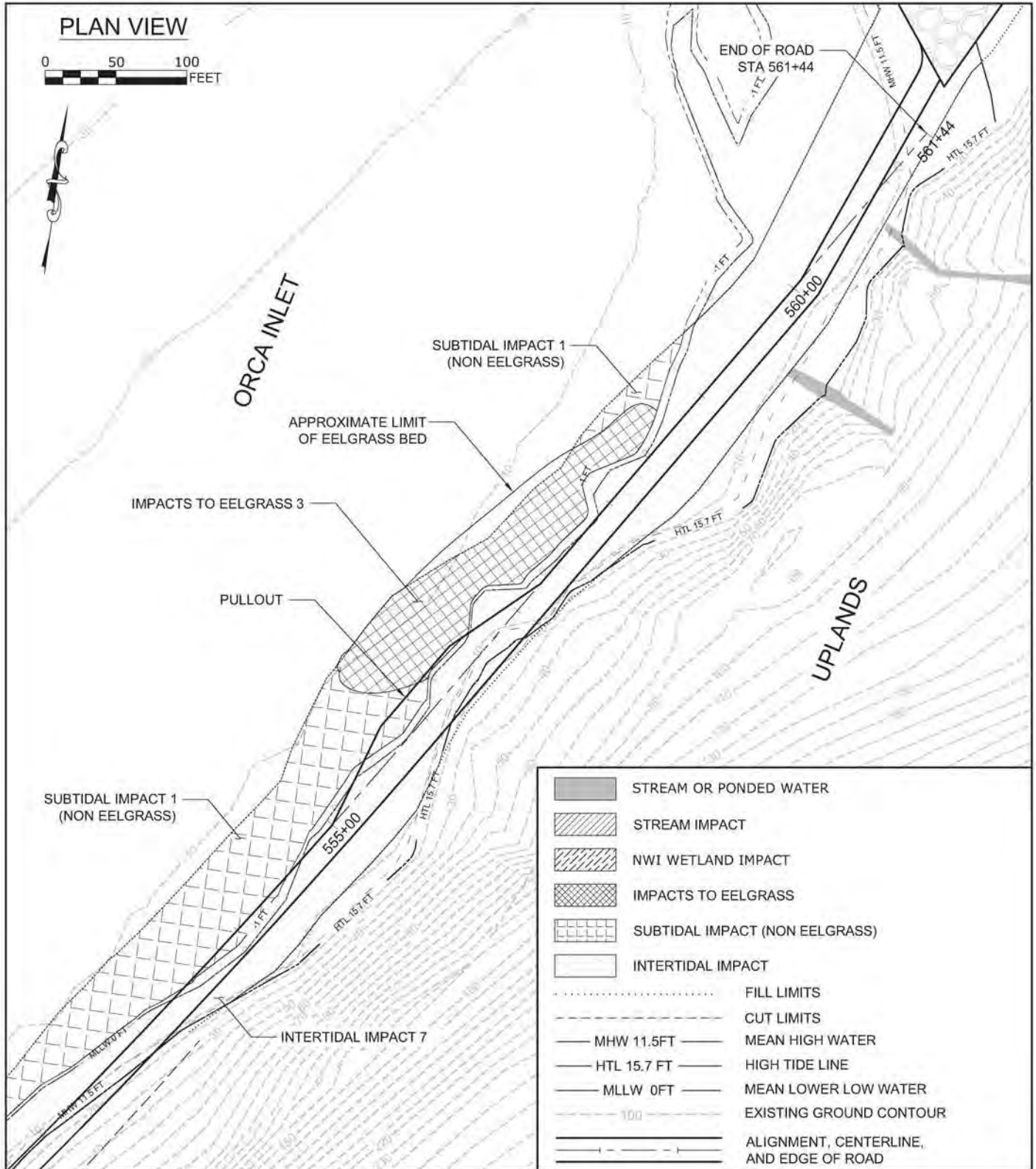

**THIS SHEET**

INTERTIDAL IMPACT 7: 38,400 CY (2.33 ACRES)  
 (SHEETS 24, 25, & 26)  
 SUBTIDAL IMPACT 1 (NON EELGRASS): 21,100 CY (1.11 ACRES)  
 (SHEETS 24 & 25)  
 IMPACTS TO EELGRASS 3: 5,200 CY (0.30 ACRES)  
 (SHEETS 24 & 25)

POA# 1994-1014  
 Applicant: THE NATIVE VILLAGE OF EYAK  
 Project: Shepard Point Oil Spill Response Facility  
 Waterway: ORCA INLET  
 Proposed Activity: Linear Transportation Project  
 Location: STA 542+00 TO STA 552+00  
 Sheet 24 of 34      Date: 10/07/2013



**PLAN VIEW**

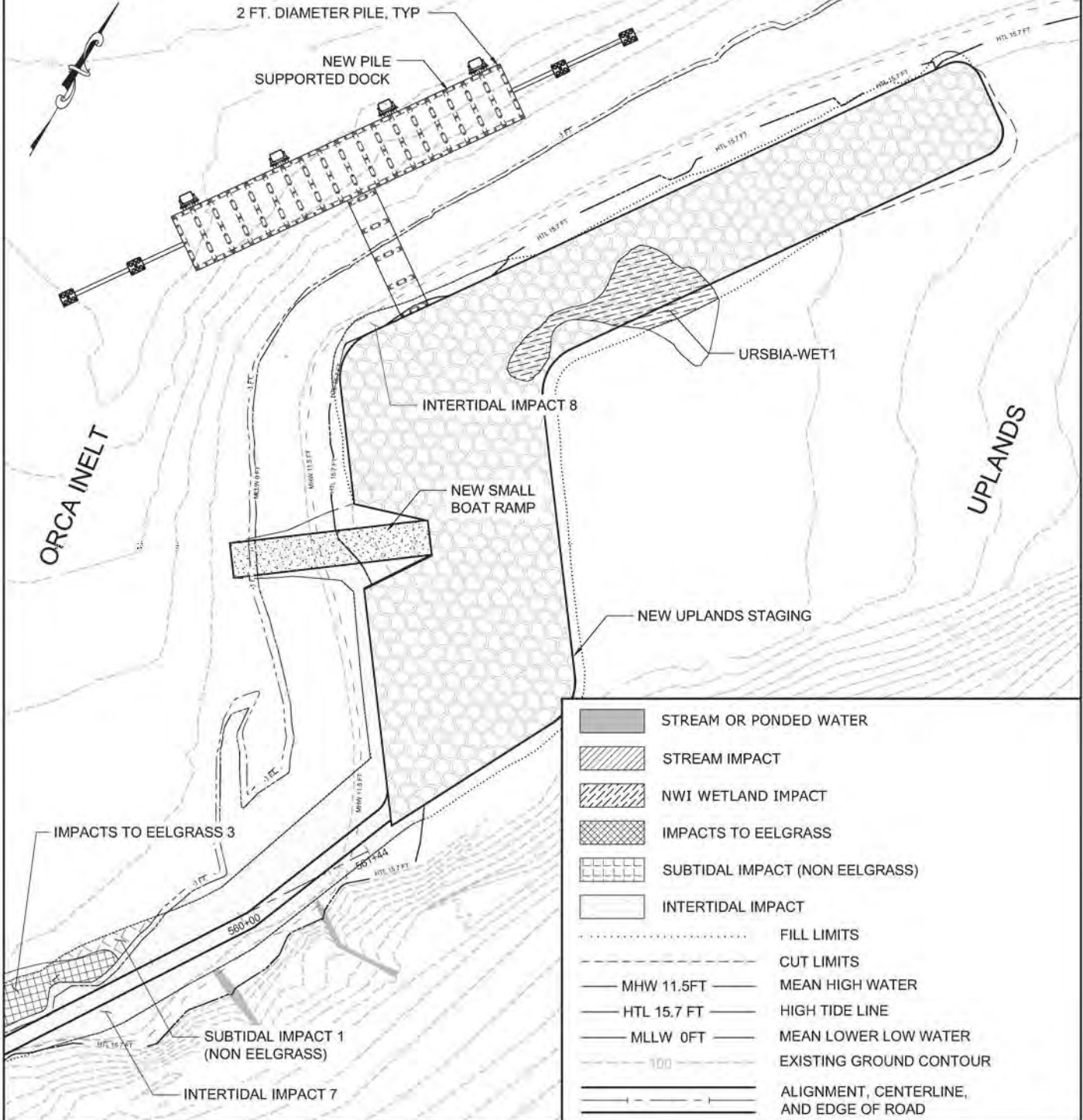


	STREAM OR PONDED WATER
	STREAM IMPACT
	NWI WETLAND IMPACT
	IMPACTS TO EELGRASS
	SUBTIDAL IMPACT (NON EELGRASS)
	INTERTIDAL IMPACT
	FILL LIMITS
	CUT LIMITS
	MHW 11.5 FT
	HTL 15.7 FT
	MLLW 0 FT
	100
	ALIGNMENT, CENTERLINE, AND EDGE OF ROAD

THIS SHEET  
NO IMPACTS

POA# 1994-1014  
 Applicant: THE NATIVE VILLAGE OF EYAK  
 Project: Shepard Point Oil Spill Response Facility  
 Waterway: ORCA INLET  
 Proposed Activity: Linear Transportation Project  
 Location: STA 552+00 TO STA 562+44  
 Sheet 25 of 34      Date: 10/07/2013

**PLAN VIEW**



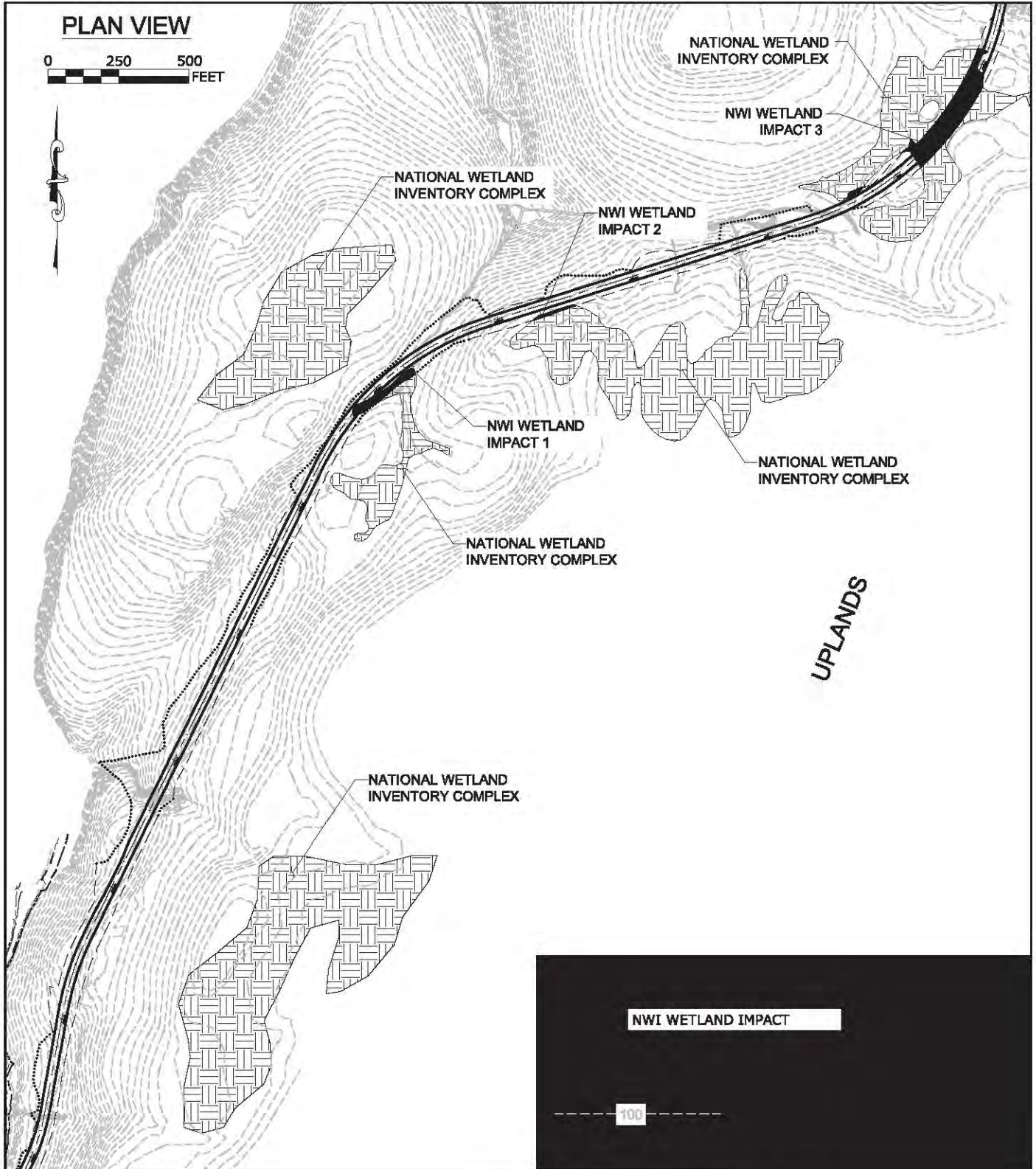
	STREAM OR PONDED WATER
	STREAM IMPACT
	NWI WETLAND IMPACT
	IMPACTS TO EELGRASS
	SUBTIDAL IMPACT (NON EELGRASS)
	INTERTIDAL IMPACT
	FILL LIMITS
	CUT LIMITS
	MHW 11.5FT
	HTL 15.7 FT
	MLLW 0FT
	EXISTING GROUND CONTOUR
	ALIGNMENT, CENTERLINE, AND EDGE OF ROAD

THIS SHEET  
 INTERTIDAL IMPACT 8: 175 CY (0.06 ACRES)  
 PILE IMPACT: 1,805 CY (0.02 ACRES)  
 URSBIA-WET1: 2,350 CY (0.21 ACRES)

POA# 1994-1014  
 Applicant: THE NATIVE VILLAGE OF EYAK  
 Project: Shepard Point Oil Spill Response Facility  
 Waterway: ORCA INLET  
 Proposed Activity: Linear Transportation Project  
 Location: Shepard Point, Cordova Alaska  
 Sheet 26 of 34      Date: 10/07/2013

**PLAN VIEW**

0 250 500  
FEET



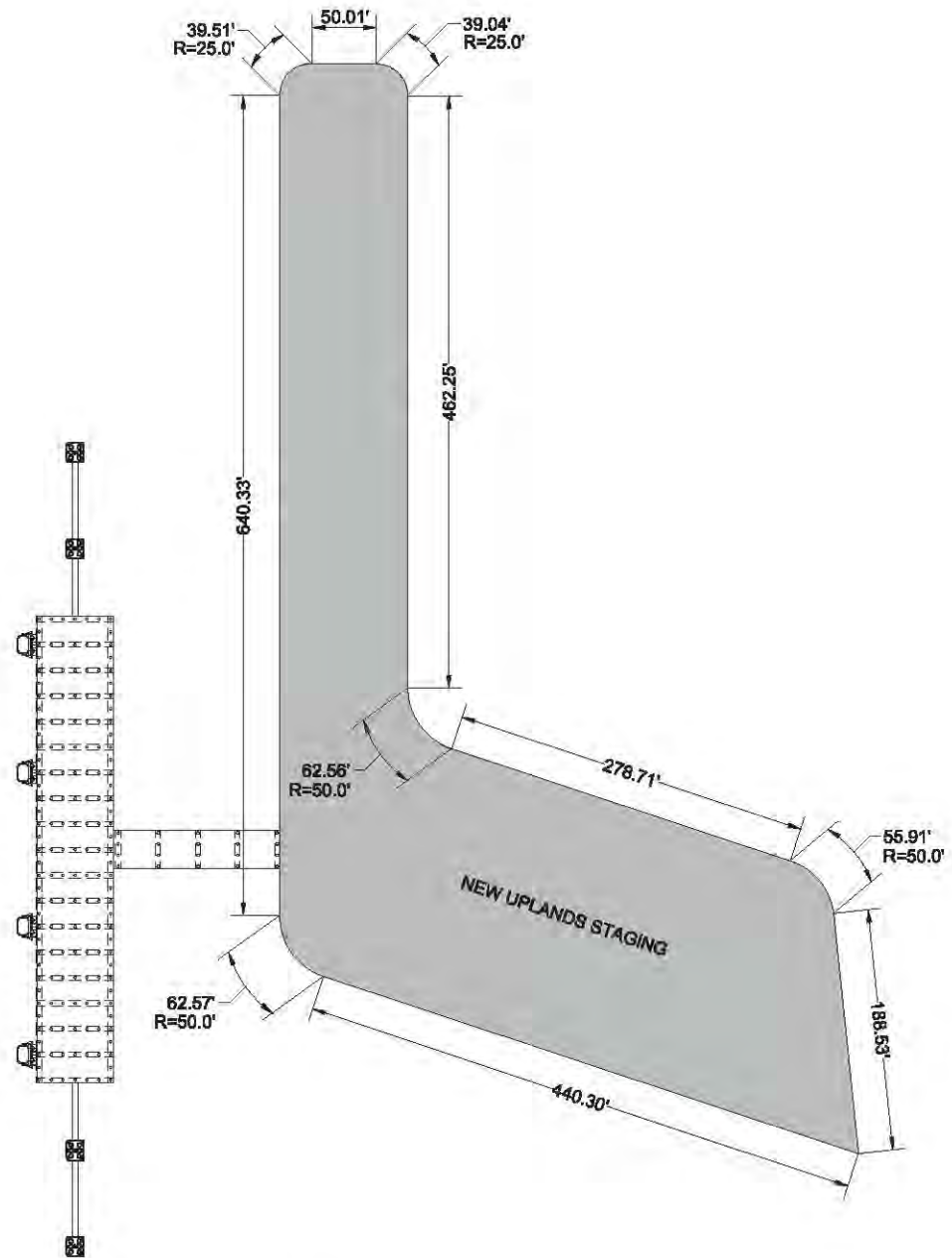
NWI WETLAND IMPACT

100


**THIS SHEET**

NON-IMPACTED WETLAND COMPLEXES

POA# 1994-1014  
Applicant: THE NATIVE VILLAGE OF EYAK  
Project: Shepard Point Oil Spill Response Facility  
Waterway: ORCA INLET  
Proposed Activity: Linear Transportation Project  
Location: STA 420+00 TO STA 477+00  
Sheet 27 of 34      Date: 10/07/2013

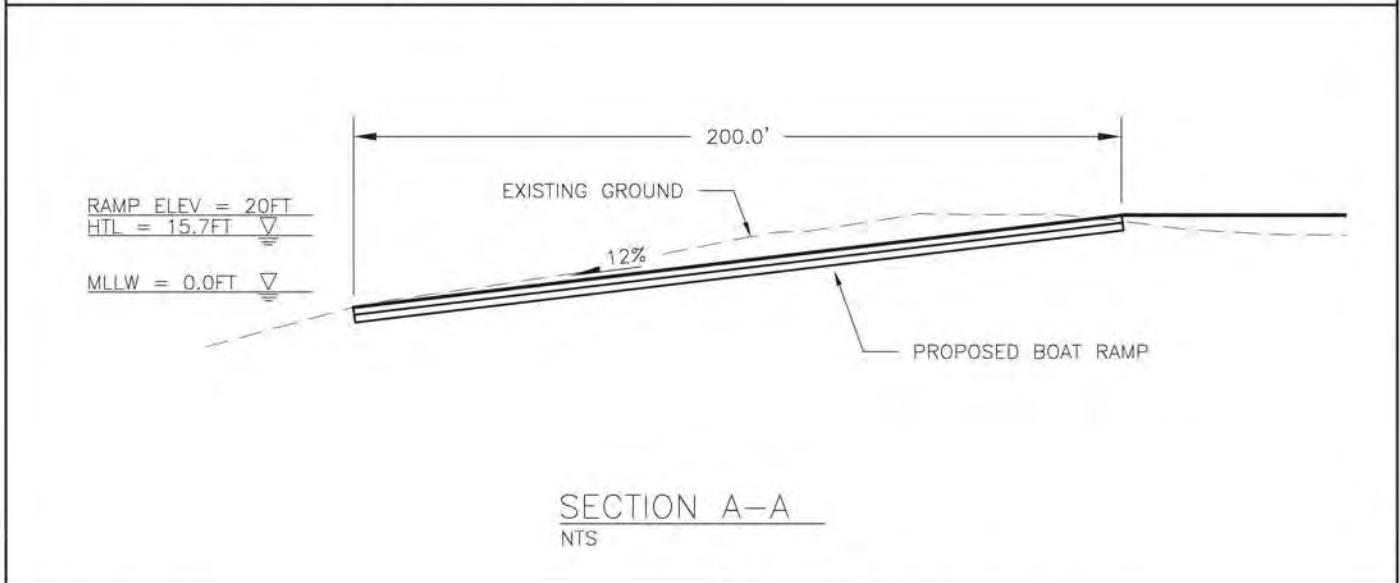
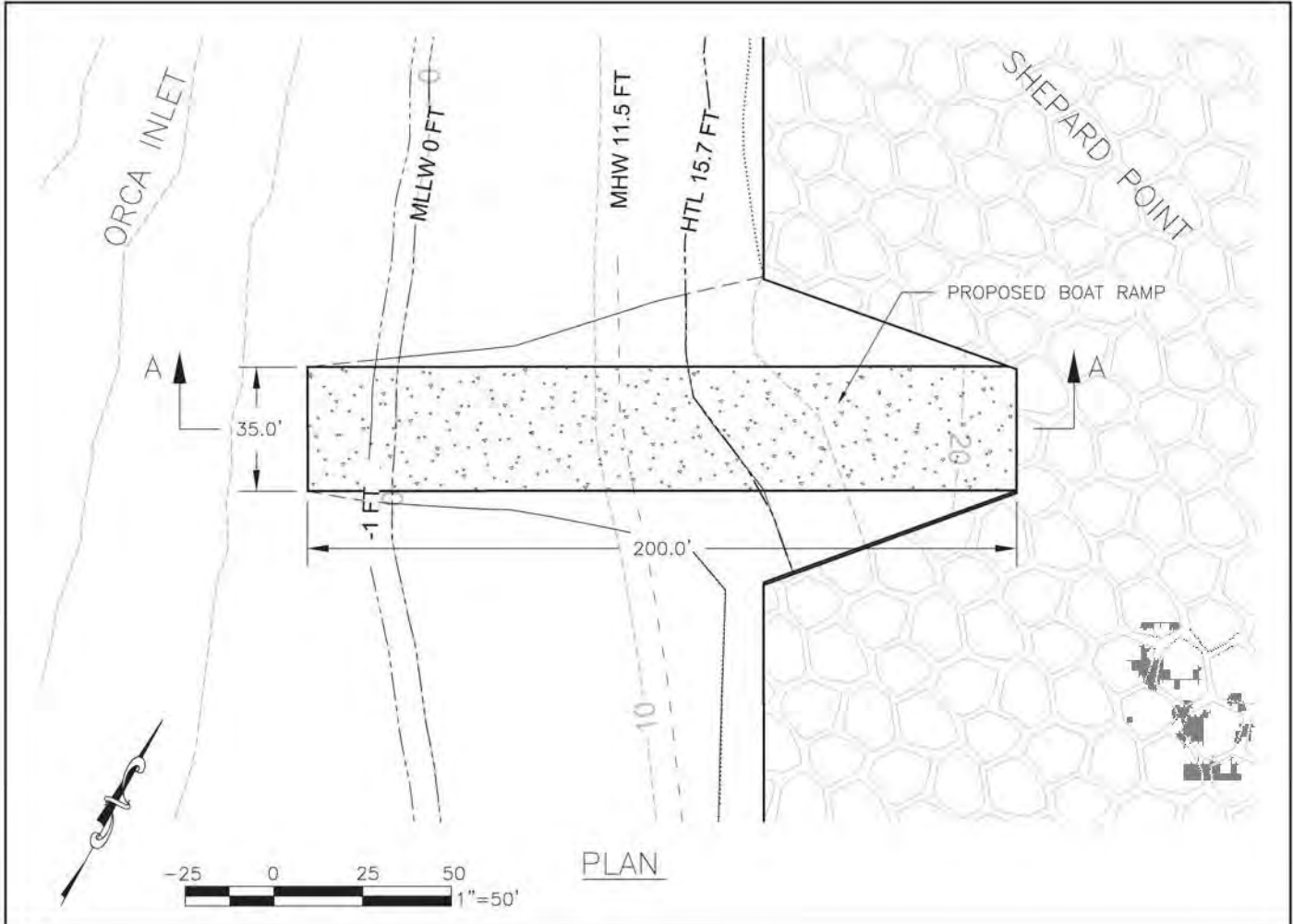


**PLAN**

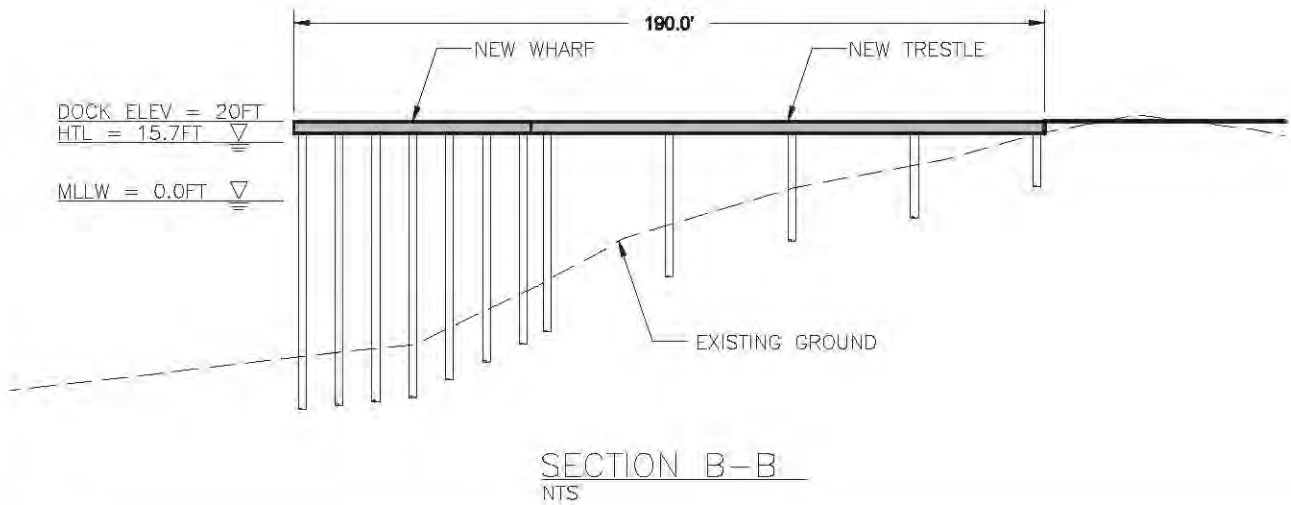
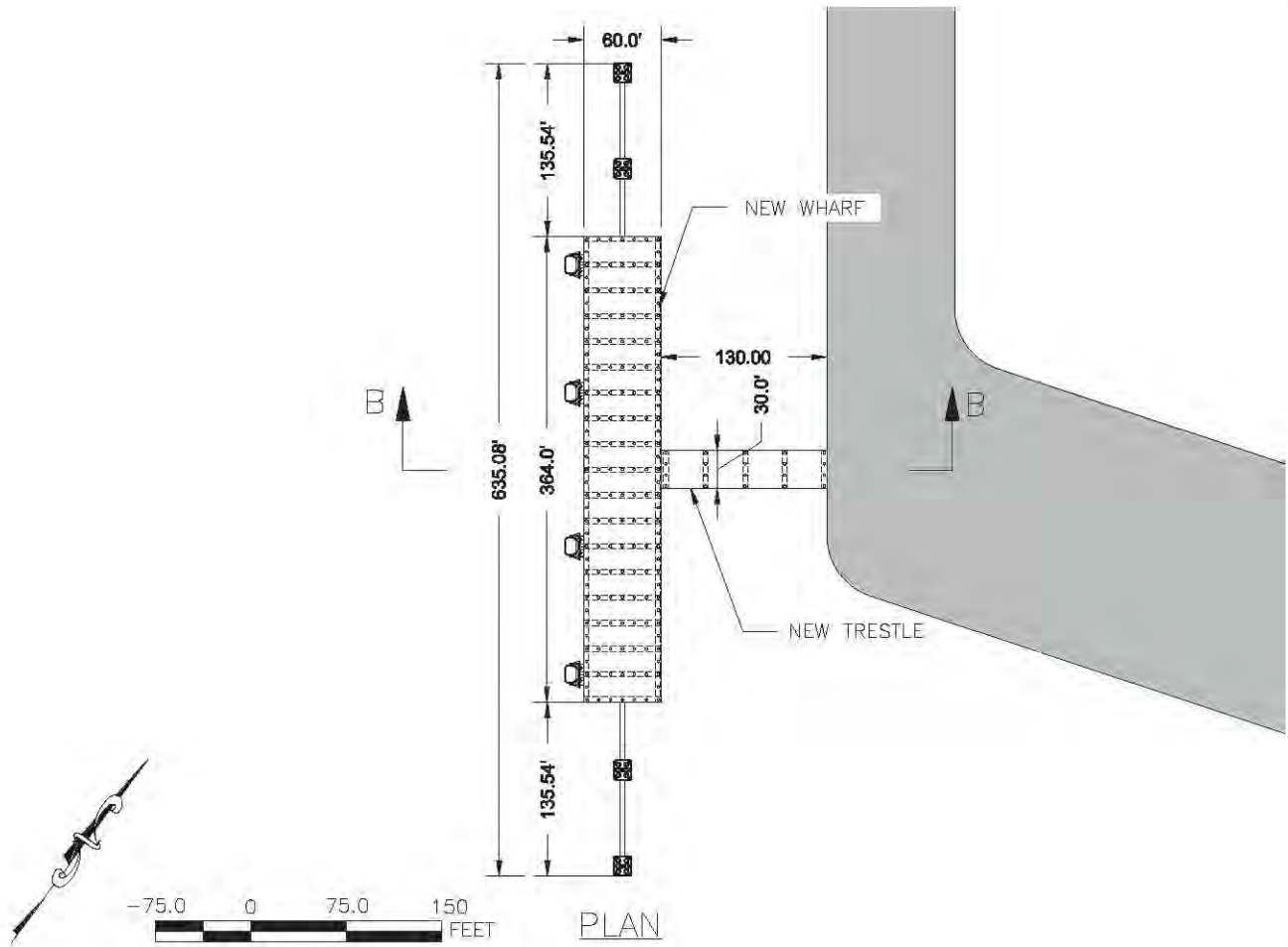


THIS SHEET

POA# 1994-1014  
 Applicant: THE NATIVE VILLAGE OF EYAK  
 Project: Shepard Point Oil Spill Response Facility  
 Waterway: ORCA INLET  
 Proposed Activity: Linear Transportation Project  
 Location: Shepard Point, Cordova Alaska  
 Sheet 28 of 34      Date: 10/07/2013

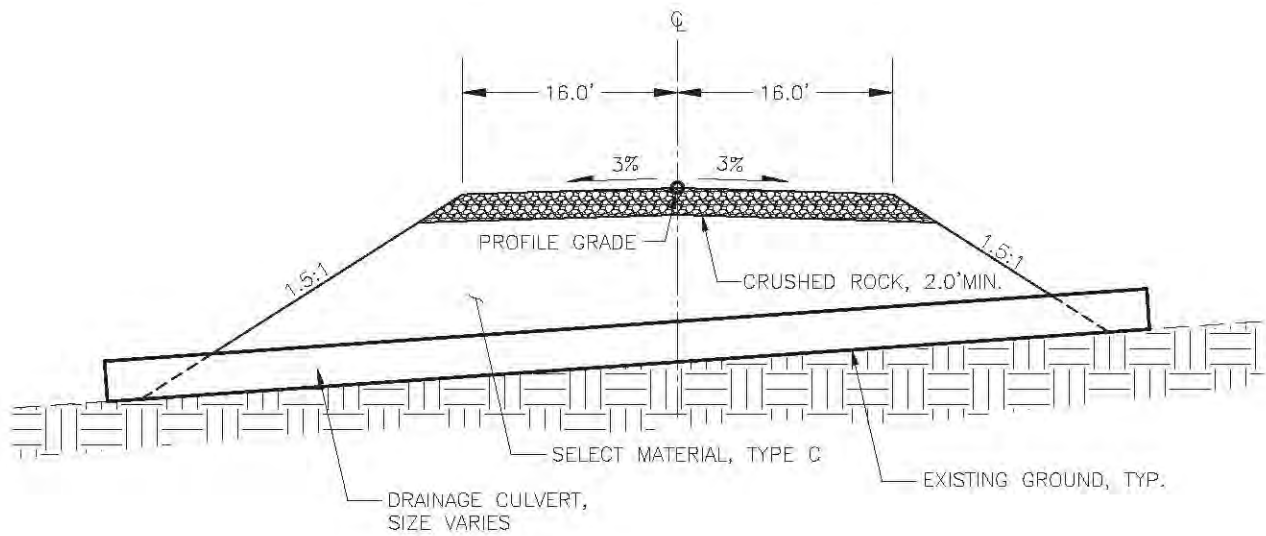


<p><u>THIS SHEET</u></p>	<p>POA# 1994-1014          Applicant: THE NATIVE VILLAGE OF EYAK          Project: Shepard Point Oil Spill Response Facility          Waterway: ORCA INLET          Proposed Activity: Linear Transportation Project          Location: Shepard Point, Cordova Alaska          Sheet 29 of 34      Date: 10/07/2013</p>
--------------------------	---



THIS SHEET

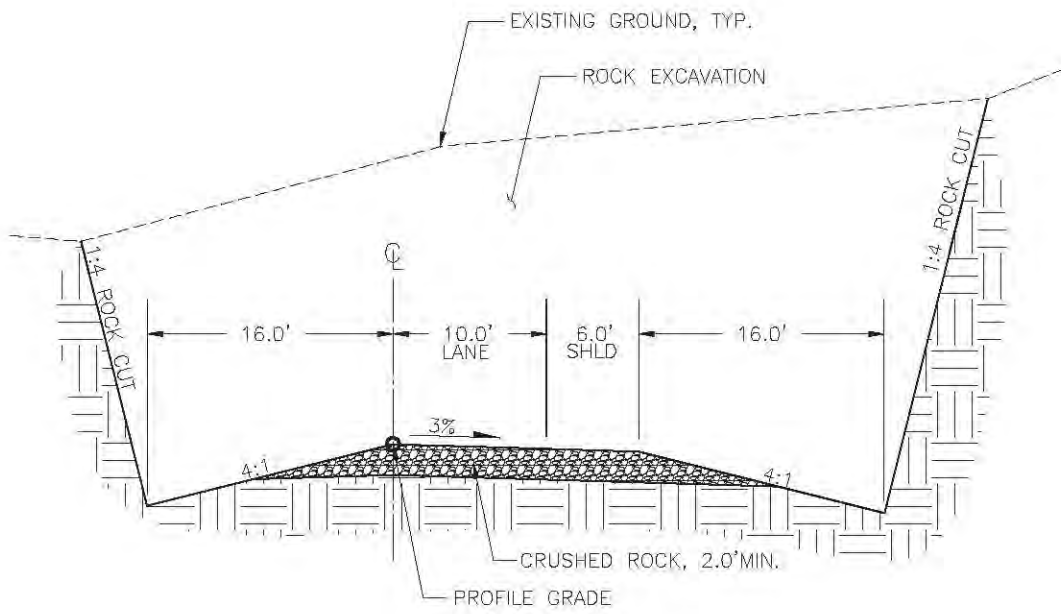
POA# 1994-1014  
 Applicant: THE NATIVE VILLAGE OF EYAK  
 Project: Shepard Point Oil Spill Response Facility  
 Waterway: ORCA INLET  
 Proposed Activity: Linear Transportation Project  
 Location: Shepard Point, Cordova Alaska  
 Sheet 30 of 34 Date: 10/07/2013



TYPICAL TWO-LANE CULVERT SECTION  
NTS

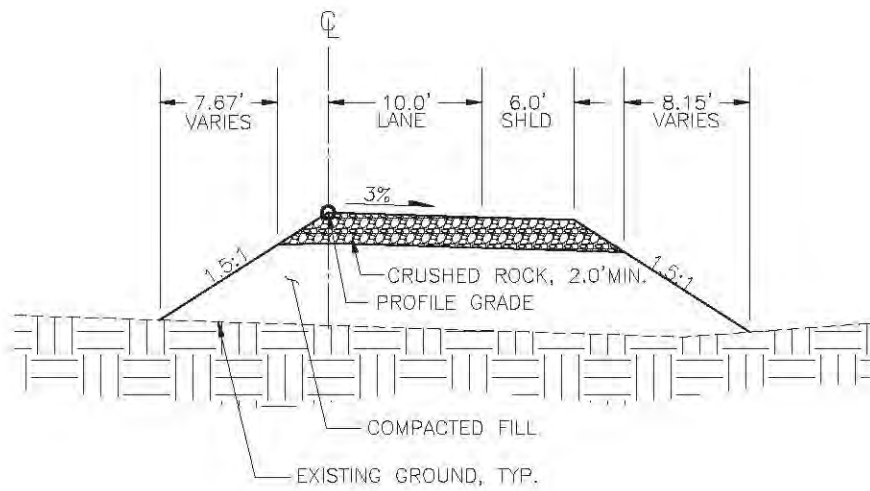
THIS SHEET

POA# 1994-1014  
 Applicant: THE NATIVE VILLAGE OF EYAK  
 Project: Shepard Point Oil Spill Response Facility  
 Waterway: ORCA INLET  
 Proposed Activity: Linear Transportation Project  
 Location: Shepard Point, Cordova Alaska  
 Sheet 31 of 34      Date: 10/07/2013



TYPICAL ONE-LANE CUT SECTION

NTS



TYPICAL ONE-LANE FILL SECTION

NTS

THIS SHEET

POA# 1994-1014

Applicant: THE NATIVE VILLAGE OF EYAK

Project: Shepard Point Oil Spill Response Facility

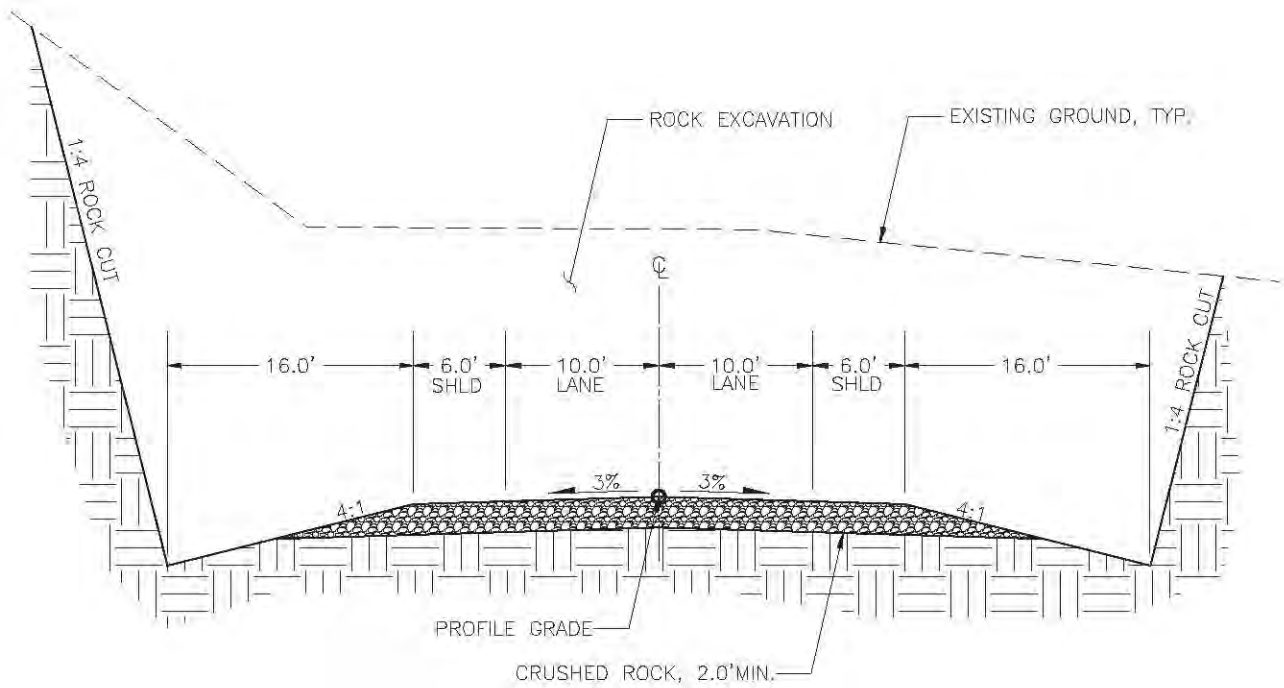
Waterway: ORCA INLET

Proposed Activity: Linear Transportation Project

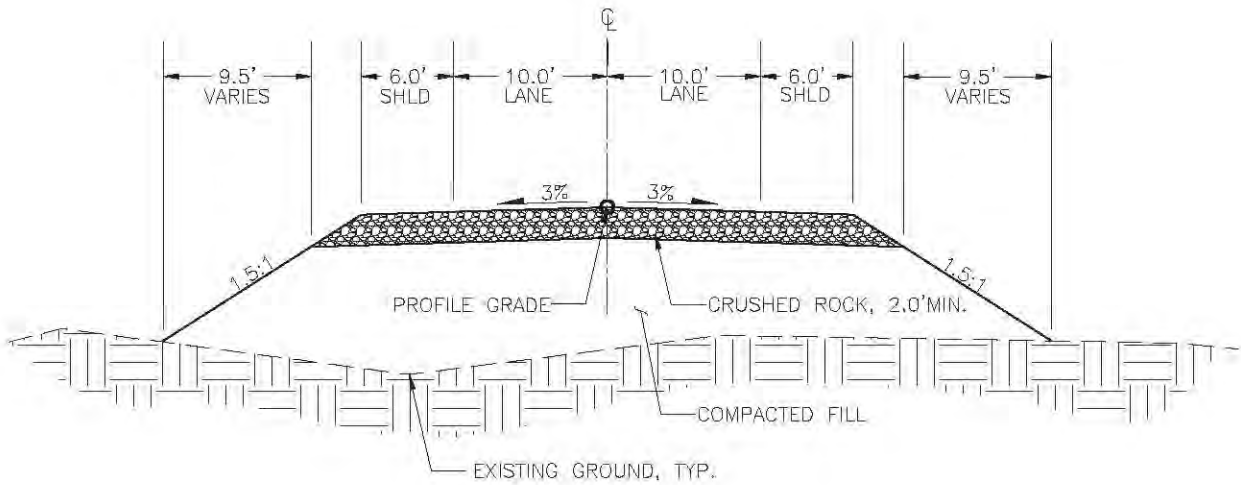
Location: Shepard Point, Cordova Alaska

Sheet 32 of 34 Date: 10/07/2013





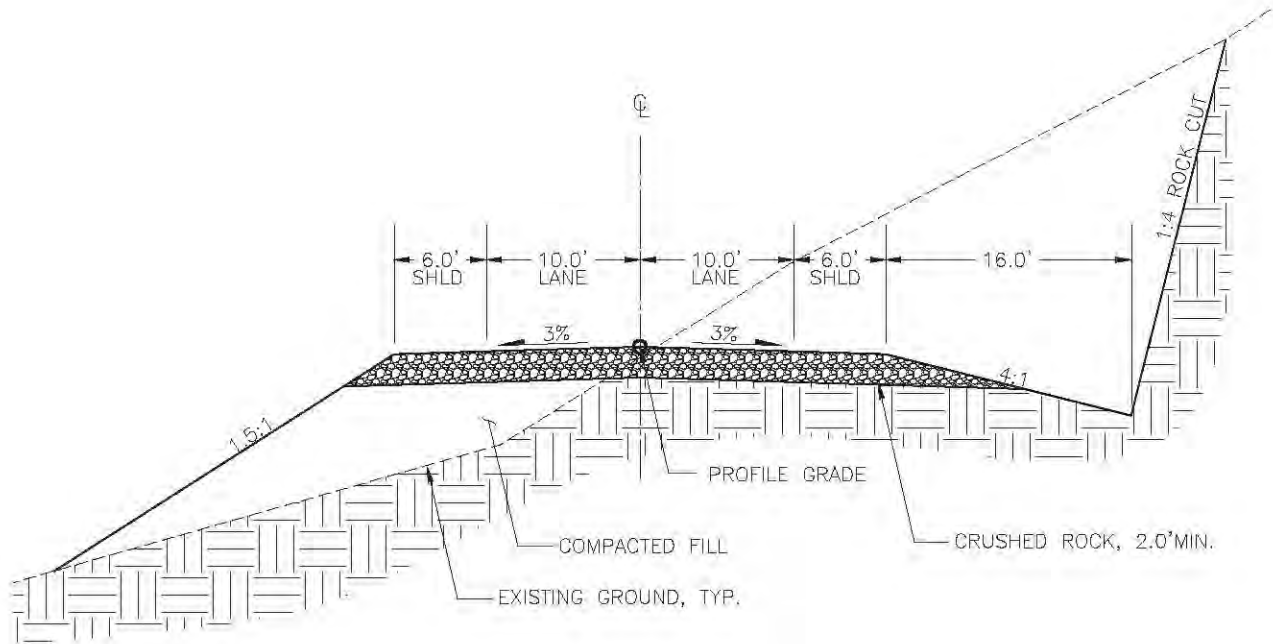
TYPICAL TWO-LANE CUT SECTION  
NTS



TYPICAL TWO-LANE FILL SECTION  
NTS

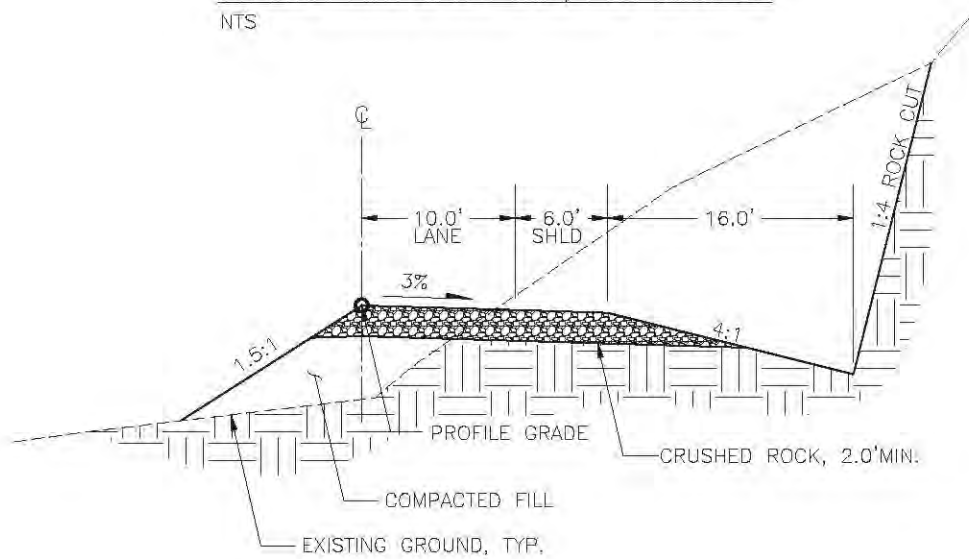
THIS SHEET

POA# 1994-1014  
 Applicant: THE NATIVE VILLAGE OF EYAK  
 Project: Shepard Point Oil Spill Response Facility  
 Waterway: ORCA INLET  
 Proposed Activity: Linear Transportation Project  
 Location: Shepard Point, Cordova Alaska  
 Sheet 33 of 34 Date: 10/07/2013



TYPICAL TWO LANE CUT/FILL SECTION

NTS



TYPICAL ONE-LANE CUT/FILL SECTION

NTS

**THIS SHEET**

POA# 1994-1014  
 Applicant: THE NATIVE VILLAGE OF EYAK  
 Project: Shepard Point Oil Spill Response Facility  
 Waterway: ORCA INLET  
 Proposed Activity: Linear Transportation Project  
 Location: Shepard Point, Cordova Alaska  
 Sheet 34 of 34    Date: 10/07/2013